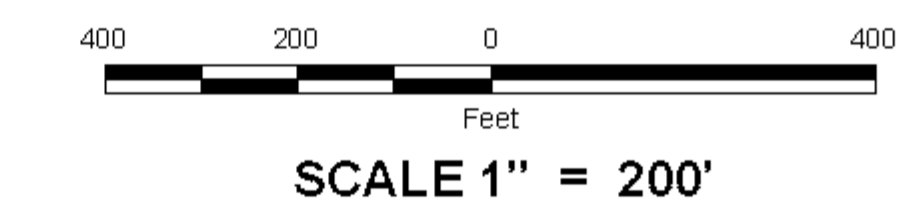


DIGITAL OWNERSHIP MAP
COUNTY OF COLBERT
 PREPARED UNDER THE JOINT DIRECTION
 OF THE
STATE OF ALABAMA
DEPARTMENT OF REVENUE
 AD VALOREM TAX DIVISION

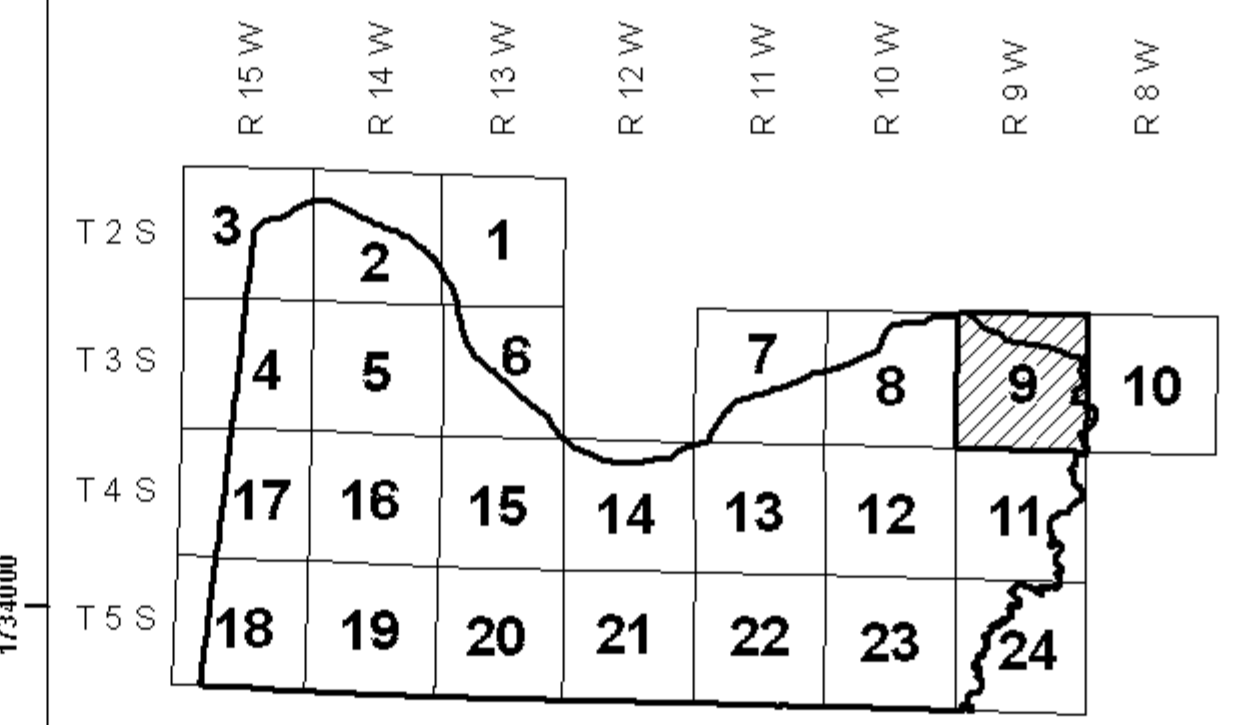
Bill Thompson
 Revenue Commissioner



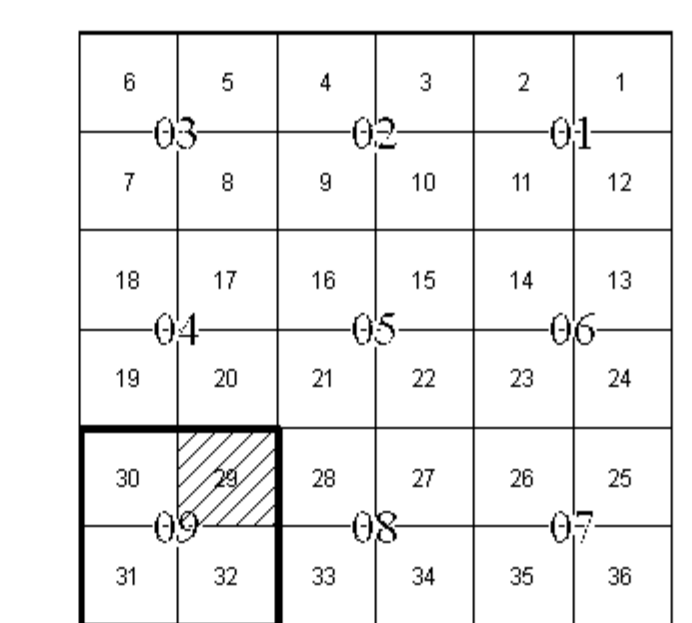
DATE OF PHOTOGRAPHY: 2000; DATE OF REFLIGHT: NOVEMBER, 2007
 DATE OF MAP: 06/18/2008; DATE OF DIGITAL CONVERSION: FEBRUARY, 1991
 DATE OF MAP REVISIONS: 10/09/2008; MAP REVISION BY:
 TAX YEAR: 2008



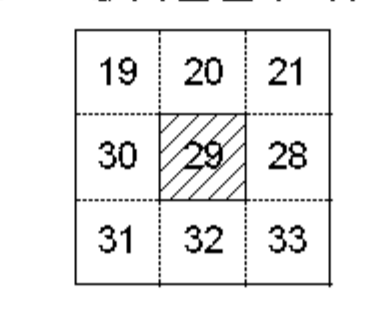
COUNTY LOCATOR



TOWNSHIP LOCATOR
 INDEX TO 1" = 400' & 1" = 200' MAPPING



SUB - SHEET INDEX



LEGEND

COUNTY LINE	AREA (FROM DEED)	10.5 Ac.
CITY LIMIT LINE	AREA (CALCULATED)	10.5 Ac(6)
EASEMENT LINE	DIMENSION (FROM DEED)	44
TOWNSHIP LINE	DIMENSION (SCALED)	44
SECTION LINE	INTERSTATE HIGHWAY	44
PROPERTY LINE	U.S. HIGHWAY	44
SUBDIVISION LINE	STATE HIGHWAY	44
ROAD RAY	COUNTY HIGHWAY	44
ROAD TRAVEL PATH	COUNTY HIGHWAY 911 NUMBERING	44
PRIVATE ROAD OR TRAIL	ROADS OR STREETS BY NAME	15 15.001
RAILROAD RAY	PARCEL NUMBER	29
WATER	SUB LOT NUMBER	29
LAND HOOK	MAP BLOCK NUMBER	29
ORIGINAL SUB LOT LINE	MAP BLOCK NUMBER CORRELATION	29
MAJOR TRANSMISSION LINES (POWER)	MAP BLOCK LIMIT	29
MAJOR TRANSMISSION LINES (GAS OR OIL)	MAP BLOCK LIMIT (POWER)	29
CONFLICT	MAP BLOCK CHECK (MAP BLOCKS)	29
CHURCHES, SCHOOLS, CEMETERY, AIRPORTS, ETC.	SUB. BLOCK NUMBER	29
TVA MARKER SYMBOLS	BY NAME SECTION CORNERS	2 1 11 12
	STATE PLANE COORDINATES	1424100 2278000

REVISIONS

DATE	BY	CHANGES OR ADDITIONS

COUNTY LOCATOR **09** TOWNSHIP LOCATOR **09**
 TOWNSHIP **03** SOUTH, RANGE **09** WEST
20-09-09-29
 MAP NUMBER
 MAPS TO BE USED FOR TAX PURPOSES ONLY - NOT TO BE USED FOR CONVEYANCE

