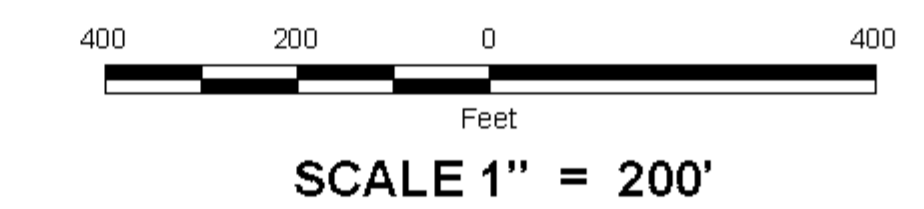


DIGITAL OWNERSHIP MAP
COUNTY OF COLBERT
 PREPARED UNDER THE JOINT DIRECTION
 OF THE
STATE OF ALABAMA
DEPARTMENT OF REVENUE
 AD VALOREM TAX DIVISION

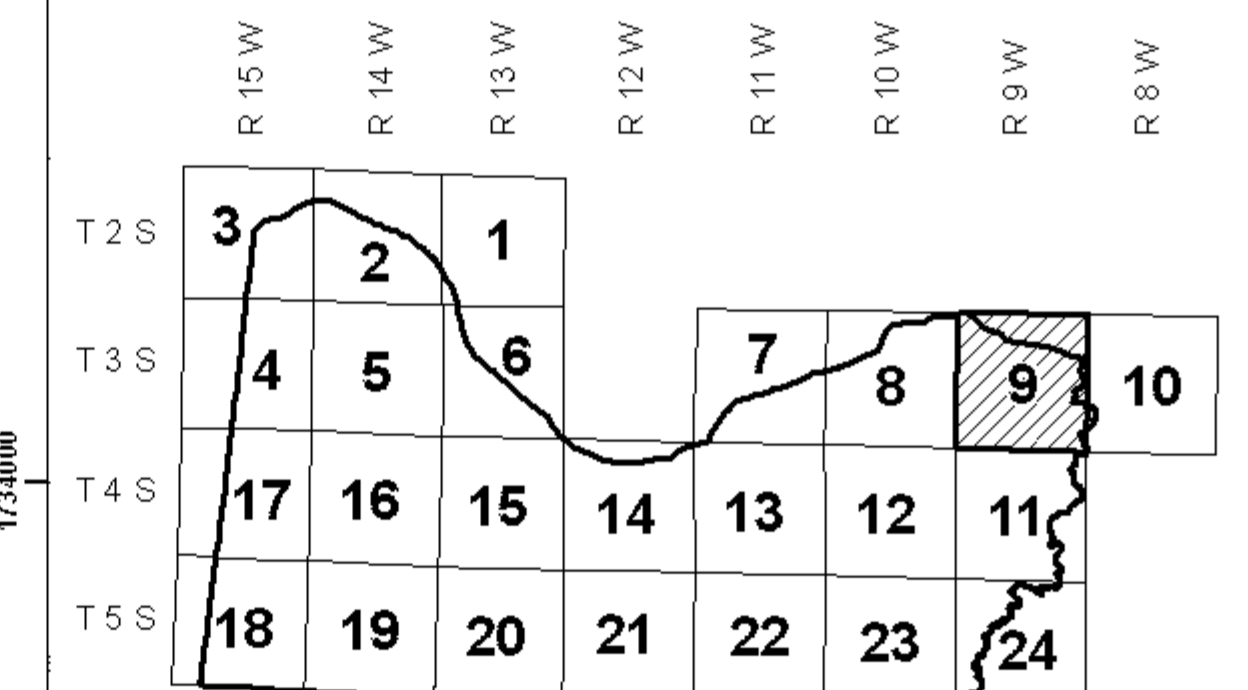
Bill Thompson
 Revenue Commissioner



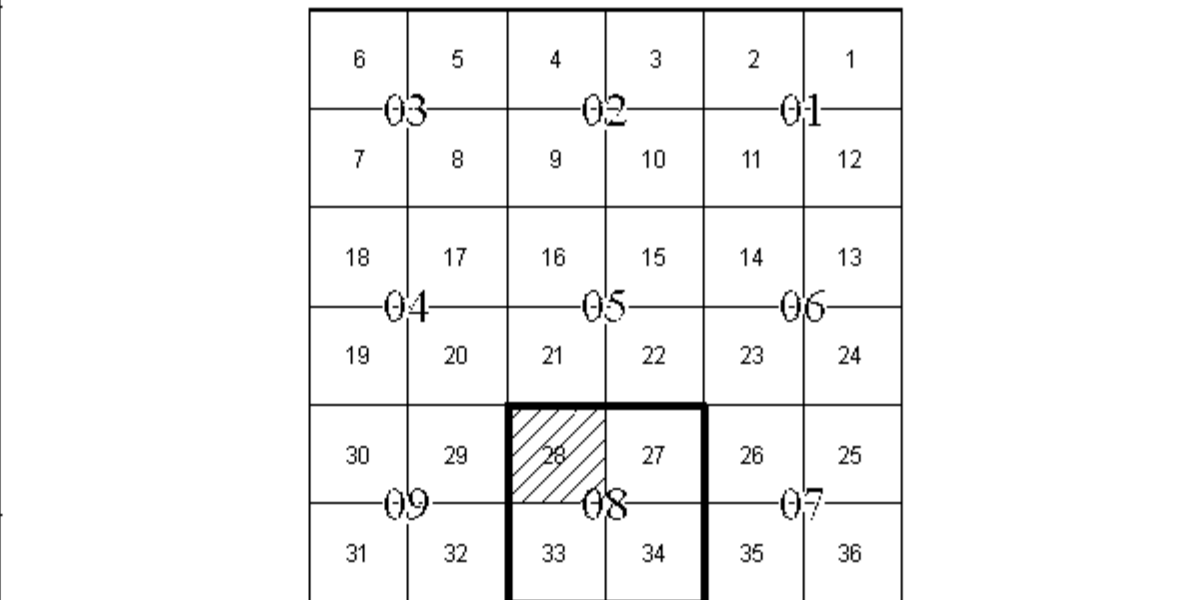
DATE OF PHOTOGRAPHY: 2000; DATE OF REFSIGHT: NOVEMBER, 2007
 DATE OF MAP: 06/18/2008; DATE OF DIGITAL CONVERSION: FEBRUARY, 1991
 DATE OF MAP REVISION: 10/09/2008; MAP REVISION BY:
 TAX YEAR: 2008



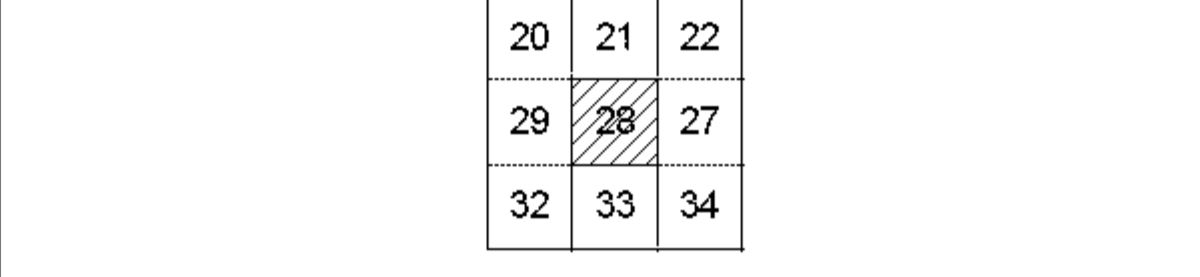
COUNTY LOCATOR



TOWNSHIP LOCATOR
 INDEX TO 1" = 400' & 1" = 200' MAPPING



SUB - SHEET INDEX



LEGEND

- COUNTY LINE AREA (FROM DEED) 10.5 Ac.
- CITY LIMIT LINE AREA (CALCULATED) 10.5 Ac(s)
- EASEMENT LINE DIMENSION (FROM DEED) 44'
- TOWNSHIP LINE DIMENSION (SCALED)
- SECTION LINE INTERSTATE HIGHWAY
- PROPERTY LINE U.S. HIGHWAY
- SUBDIVISION LINE STATE HIGHWAY
- ROAD R/W COUNTY HIGHWAY
- ROAD TRAVEL PATH COUNTY HIGHWAY 911 NUMBERING
- PRIVATE ROAD OR TRAIL COUNTY HIGHWAY 911 NUMBERING
- RAILROAD R/W ROADS OR STREETS BY NAME
- WATER PARCEL NUMBER 15 15.001
- LAND HOOK SUB LOT NUMBER 29
- ORIGINAL SUB LOT LINE MAP BLOCK NUMBER
- MAJOR TRANSMISSION LINES (POWER) MAP BLOCK LIMIT
- CONFLICT (GAS OR OIL) MAP BLOCK CHECK
- CHURCHES, SCHOOLS, CEMETERY, AIRPORTS, ETC. BY NAME SUB. BLOCK NUMBER
- SECTION CORNERS 2 1
- SECTION CORNERS 11 12
- TVA MARKER SYMBOLS STATE PLANE COORDINATES

REVISIONS

| DATE | BY | CHANGES OR ADDITIONS |
|------|----|----------------------|
| | | |
| | | |
| | | |

COUNTY LOCATOR **09** TOWNSHIP LOCATOR **08**
 TOWNSHIP **03** SOUTH, RANGE **09** WEST

20-09-08-28
 MAP NUMBER

MAPS TO BE USED FOR TAX PURPOSES ONLY - NOT TO BE USED FOR CONVEYANCE

