

DIGITAL OWNERSHIP MAP
COUNTY OF COLBERT
 PREPARED UNDER THE JOINT DIRECTION
 OF THE
STATE OF ALABAMA
DEPARTMENT OF REVENUE
 AD VALOREM TAX DIVISION

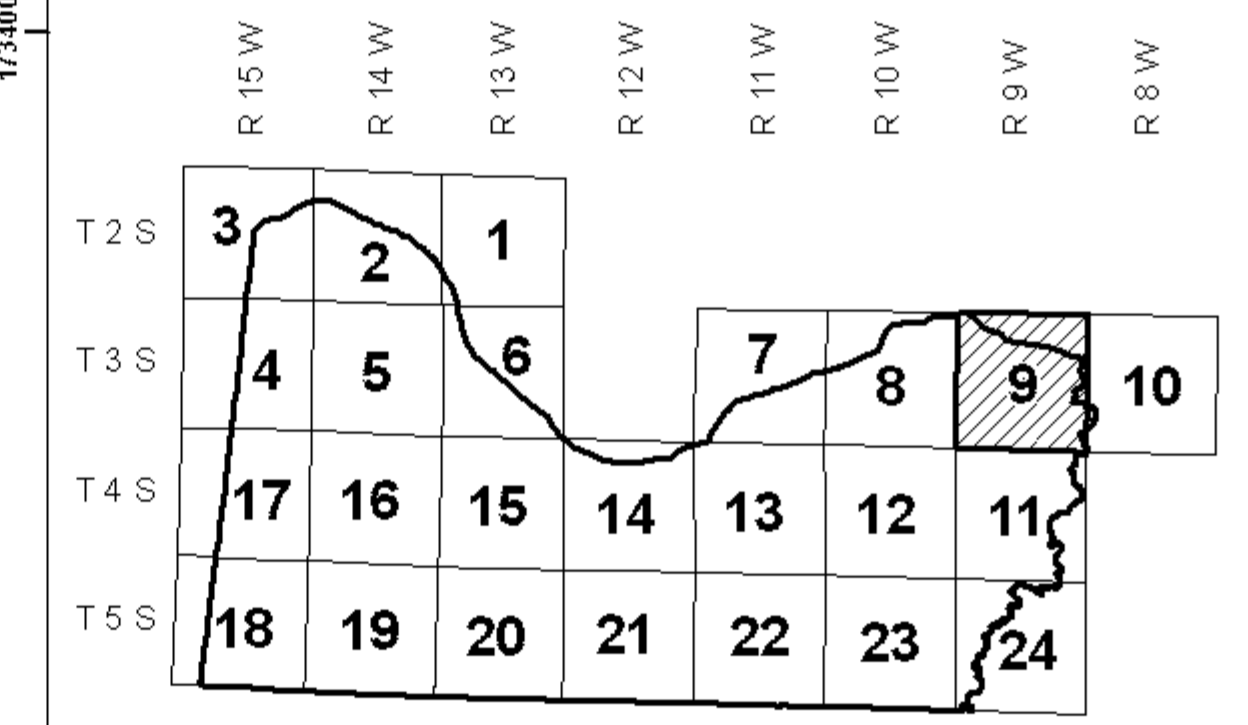
Bill Thompson
 Revenue Commissioner

400 200 0 400
 Feet
SCALE 1" = 200'

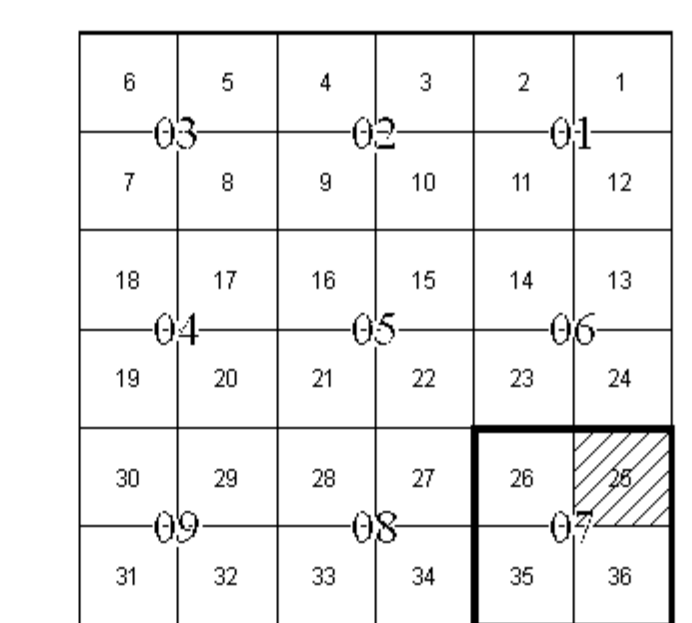
DATE OF PHOTOGRAPHY: 2000; DATE OF REFLIGHT: NOVEMBER, 2007
 DATE OF MAP: 06/18/2008; DATE OF DIGITAL CONVERSION: FEBRUARY, 1991
 DATE OF MAP REVISION: 10/09/2008; MAP REVISION BY:
 TAX YEAR: 2008



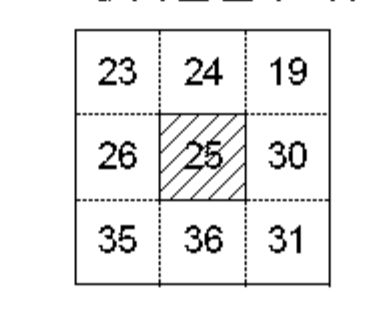
COUNTY LOCATOR



TOWNSHIP LOCATOR
 INDEX TO 1" = 400' & 1" = 200' MAPPING



SUB - SHEET INDEX



LEGEND

COUNTY LINE	-----	AREA (FROM DEED)	10.5 Ac.
CITY LIMIT LINE	-----	AREA (CALCULATED)	10.5 Ac(6)
EASEMENT LINE	-----	DIMENSION (FROM DEED)	44
TOWNSHIP LINE	-----	DIMENSION (SCALED)	44
SECTION LINE	-----	INTERSTATE HIGHWAY	14
PROPERTY LINE	-----	U.S. HIGHWAY	14
SUBDIVISION LINE	-----	STATE HIGHWAY	14
ROAD RAY	-----	COUNTY HIGHWAY	14
ROAD TRAVEL PATH	-----	COUNTY HIGHWAY 911 NUMBERING	14
PRIVATE ROAD OR TRAIL	-----	ROADS OR STREETS	BY NAME
RAILROAD RAY	-----	PARCEL NUMBER	15 15.001
WATER	-----	SUB LOT NUMBER	29
LAND HOOK	-----	MAP BLOCK NUMBER	11 11.001
ORIGINAL SUB LOT LINE	-----	MAP BLOCK LIMIT	11 11.001
MAJOR TRANSMISSION LINES (POWER)	-----	MAP BLOCK TICK	11 11.001
MAJOR TRANSMISSION LINES (GAS OR OIL)	-----	SUB BLOCK NUMBER	11 11.001
CONFLICT	-----	SECTION CORNERS	2 1 11 12
CHURCHES, SCHOOLS, CEMETERY, AIRPORTS, ETC.	-----	TVA MARKER SYMBOLS	1424100
		STATE PLANE COORDINATES	2278000

REVISIONS

DATE	BY	CHANGES OR ADDITIONS

COUNTY LOCATOR **09** TOWNSHIP LOCATOR **07**
 TOWNSHIP **03** SOUTH, RANGE **09** WEST
20-09-07-25
 MAP NUMBER

MAPS TO BE USED FOR TAX PURPOSES ONLY - NOT TO BE USED FOR CONVEYANCE

