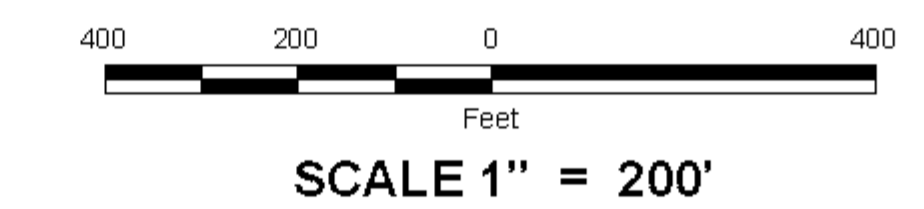


DIGITAL OWNERSHIP MAP
COUNTY OF COLBERT
 PREPARED UNDER THE JOINT DIRECTION
 OF THE
STATE OF ALABAMA
DEPARTMENT OF REVENUE
 AD VALOREM TAX DIVISION

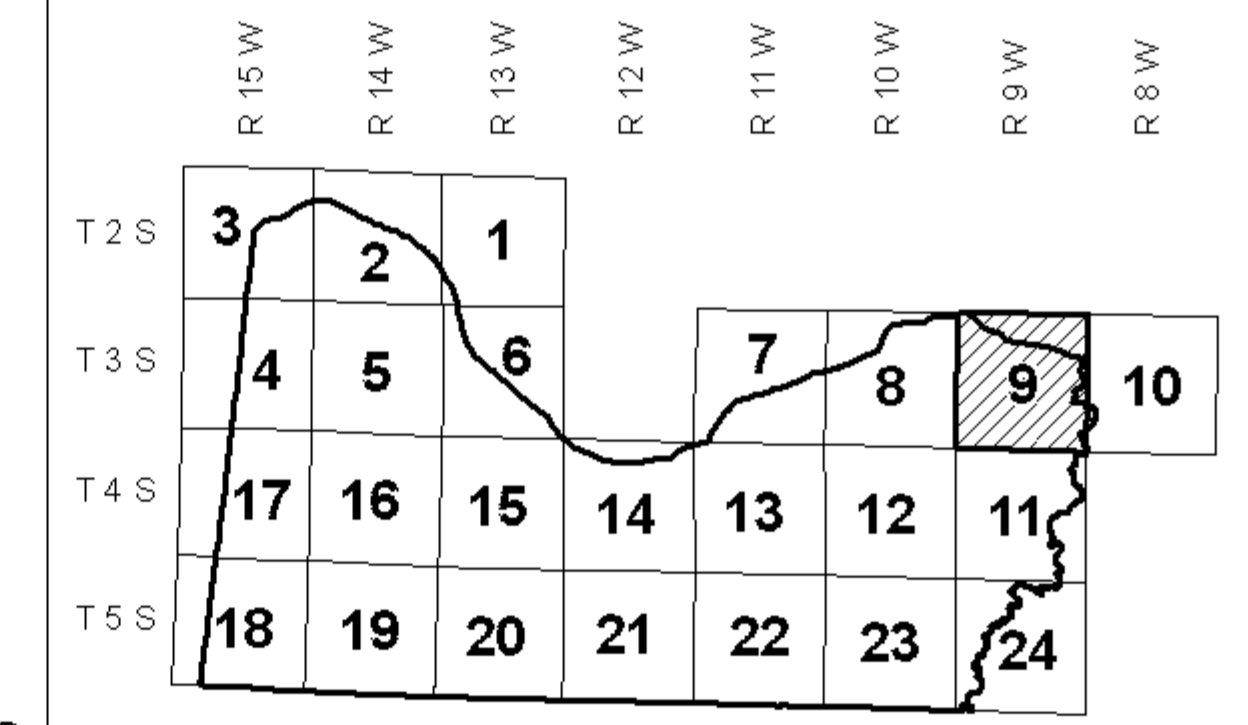
Bill Thompson
 Revenue Commissioner



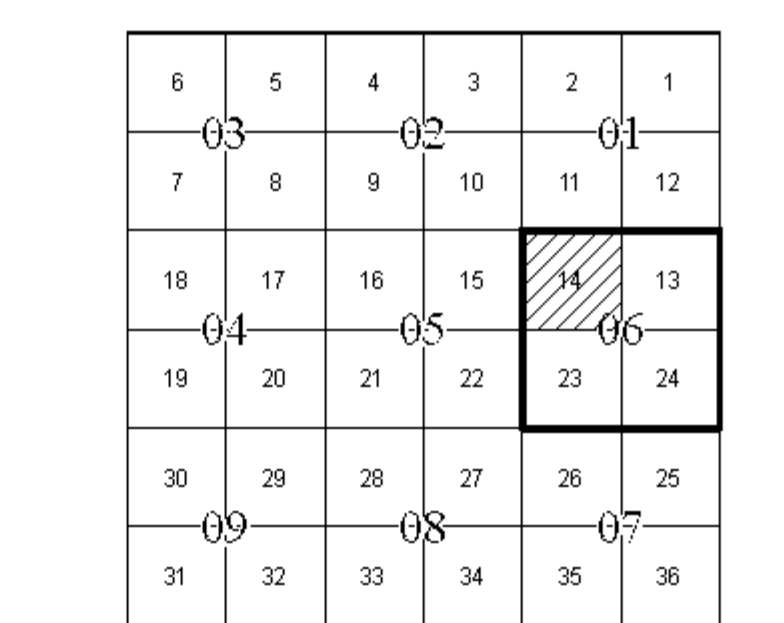
DATE OF PHOTOGRAPHY: 2000; DATE OF REFSIGHT: NOVEMBER, 2007
 DATE OF MAP: 06/18/2008; DATE OF DIGITAL CONVERSION: FEBRUARY, 1991
 DATE OF MAP REVISION: 10/09/2008; MAP REVISION BY:
 TAX YEAR: 2008



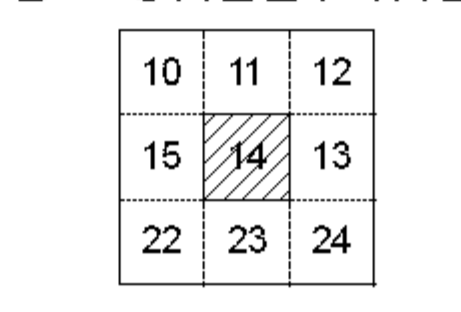
COUNTY LOCATOR



TOWNSHIP LOCATOR
 INDEX TO 1" = 400' & 1" = 200' MAPPING



SUB - SHEET INDEX



LEGEND

COUNTY LINE	—	AREA (FROM DEED)	10.5 AC.
CITY LIMIT LINE	---	AREA (CALCULATED)	10.5 AC(0)
EASEMENT LINE	---	DIMENSION (FROM DEED)	44'
TOWNSHIP LINE	---	DIMENSION (SCALED)	44'
SECTION LINE	---	INTERSTATE HIGHWAY	
PROPERTY LINE	---	U.S. HIGHWAY	
SUBDIVISION LINE	---	STATE HIGHWAY	
ROAD R/W	---	COUNTY HIGHWAY	
ROAD TRAVEL PATH	---	COUNTY HIGHWAY 911 NUMBERING	
PRIVATE ROAD OR TRAIL	---	ROADS OR STREETS BY NAME	
RAILROAD R/W	---	PARCEL NUMBER	15 15.001
WATER	---	SUB LOT NUMBER	29
LAND HOOK	---	MAP BLOCK NUMBER	06
ORIGINAL SUB LOT LINE	---	MAP BLOCK LIMIT	
MAJOR TRANSMISSION LINES (POWER)	---	MAP BLOCK CHECK	
MAJOR TRANSMISSION LINES (GAS OR OIL)	---	MAP BLOCK	
CONFLICT	---	SECTION CORNERS	
CHURCHES, SCHOOLS, CEMETERY, AIRPORTS, ETC.	---	TVA-MARKER SYMBOLS	
		STATE PLANE COORDINATES	

REVISIONS

DATE	BY	CHANGES OR ADDITIONS

COUNTY LOCATOR **09** TOWNSHIP LOCATOR **06**
 TOWNSHIP **03** SOUTH, RANGE **09** WEST
20-09-06-14
 MAP NUMBER

MAPS TO BE USED FOR TAX PURPOSES ONLY - NOT TO BE USED FOR CONVEYANCE

