

DIGITAL OWNERSHIP MAP
COUNTY OF COLBERT
 PREPARED UNDER THE JOINT DIRECTION
 OF THE
STATE OF ALABAMA
DEPARTMENT OF REVENUE
 AD VALOREM TAX DIVISION

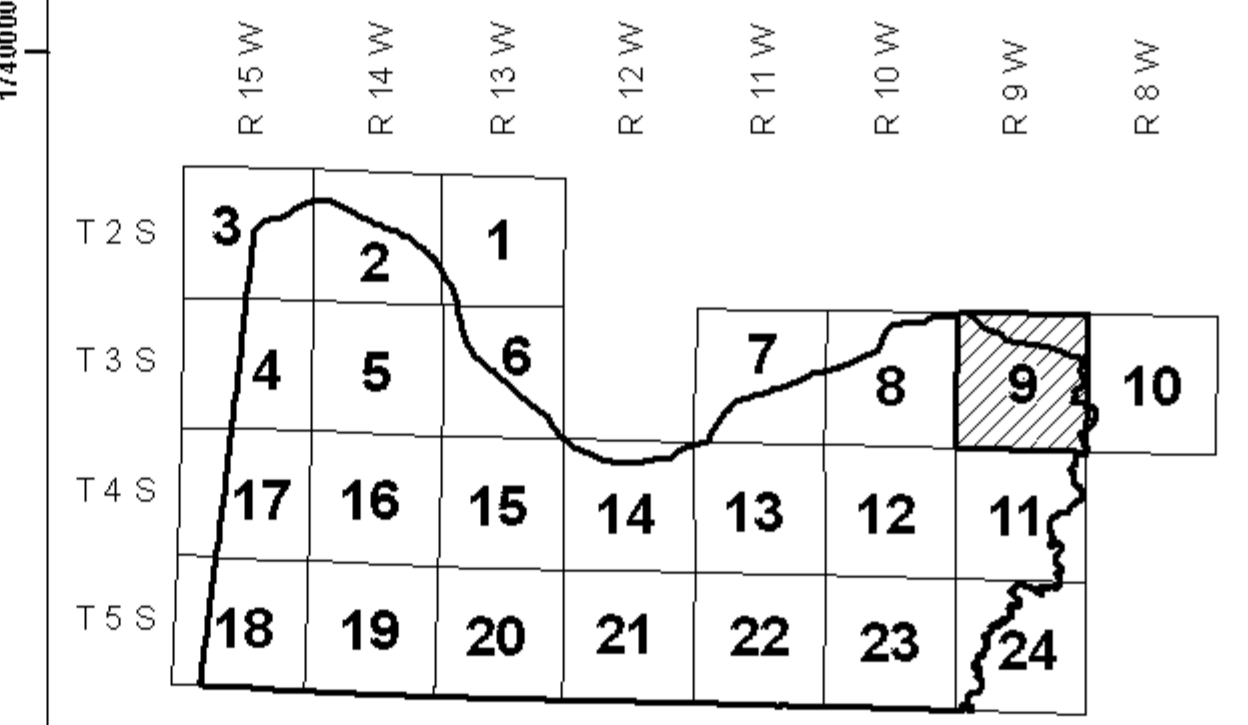
Bill Thompson
 Revenue Commissioner

400 200 0 200 400
 Feet
SCALE 1" = 200'

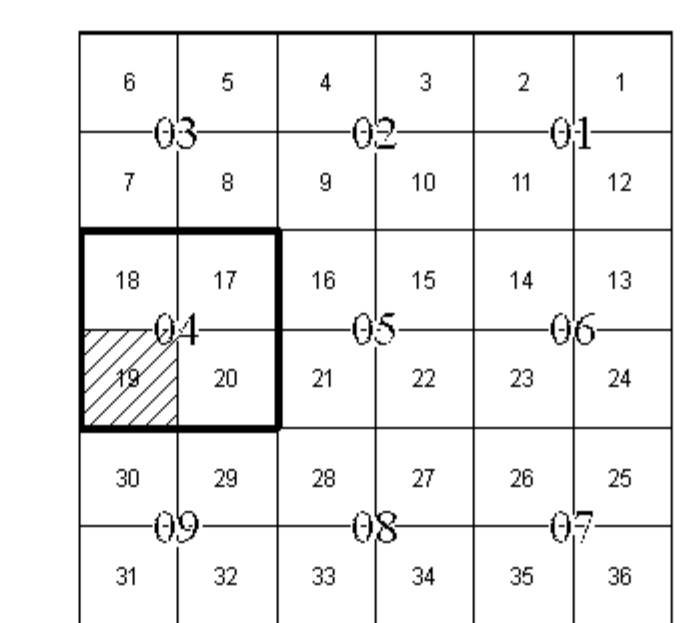
DATE OF PHOTOGRAPHY: 2000; DATE OF REFSIGHT: NOVEMBER, 2007
 DATE OF MAP: 06/18/2008; DATE OF DIGITAL CONVERSION: FEBRUARY, 1991
 DATE OF MAP REVISIONS: 10/09/2008; MAP REVISIONS BY:
 TAX YEAR: 2008



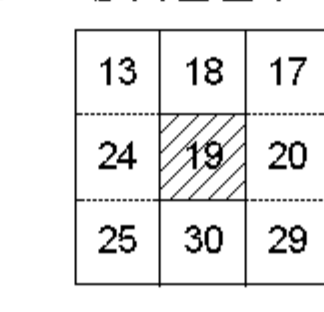
COUNTY LOCATOR



TOWNSHIP LOCATOR
 INDEX TO 1" = 400' & 1" = 200' MAPPING



SUB - SHEET INDEX



LEGEND

| | | |
|---|------------------------------|------------|
| COUNTY LINE | AREA (FROM DEED) | 10.5 Ac. |
| CITY LIMIT LINE | AREA (CALCULATED) | 10.5 Ac(6) |
| EASEMENT LINE | DIMENSION (FROM DEED) | 44' |
| TOWNSHIP LINE | DIMENSION (SCALED) | 44' |
| SECTION LINE | INTERSTATE HIGHWAY | 44' |
| PROPERTY LINE | U.S. HIGHWAY | 44' |
| SUBDIVISION LINE | STATE HIGHWAY | 44' |
| ROAD R/W | COUNTY HIGHWAY | 44' |
| ROAD TRAVEL PATH | COUNTY HIGHWAY 911 NUMBERING | 44' |
| PRIVATE ROAD OR TRAIL | ROADS OR STREETS BY NAME | 15 15.001 |
| RAILROAD R/W | PARCEL NUMBER | 29 |
| WATER | SUB LOT NUMBER | 29 |
| LAND HOOK | MAP BLOCK NUMBER | 29 |
| ORIGINAL SUB LOT LINE | MAP BLOCK NUMBER | 29 |
| MAJOR TRANSMISSION LINES (POWER) | MAP BLOCK LIMIT | 29 |
| (GAS OR OIL) | MAP BLOCK LIMIT | 29 |
| CONFLICT | MAP BLOCK CHECK | 29 |
| | MAP BLOCK CHECK | 29 |
| | SUB. BLOCK NUMBER | 29 |
| CHURCHES, SCHOOLS, CEMETERY, AIRPORTS, ETC. | BY NAME | 2 1 1 |
| | SECTION CORNERS | 11 12 |
| TVA MARKER SYMBOLS | STATE PLANE COORDINATES | 1424100 |
| | | 2278000 |

REVISIONS

| DATE | BY | CHANGES OR ADDITIONS |
|------|----|----------------------|
| | | |
| | | |

COUNTY LOCATOR **09** TOWNSHIP LOCATOR **04**
 TOWNSHIP **03** SOUTH, RANGE **09** WEST
20-09-04-19
 MAP NUMBER
 MAPS TO BE USED FOR TAX PURPOSES ONLY - NOT TO BE USED FOR CONVEYANCE

