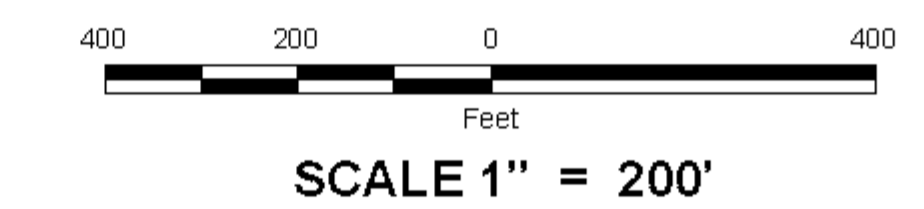


DIGITAL OWNERSHIP MAP
COUNTY OF COLBERT
 PREPARED UNDER THE JOINT DIRECTION
 OF THE
STATE OF ALABAMA
DEPARTMENT OF REVENUE
 AD VALOREM TAX DIVISION

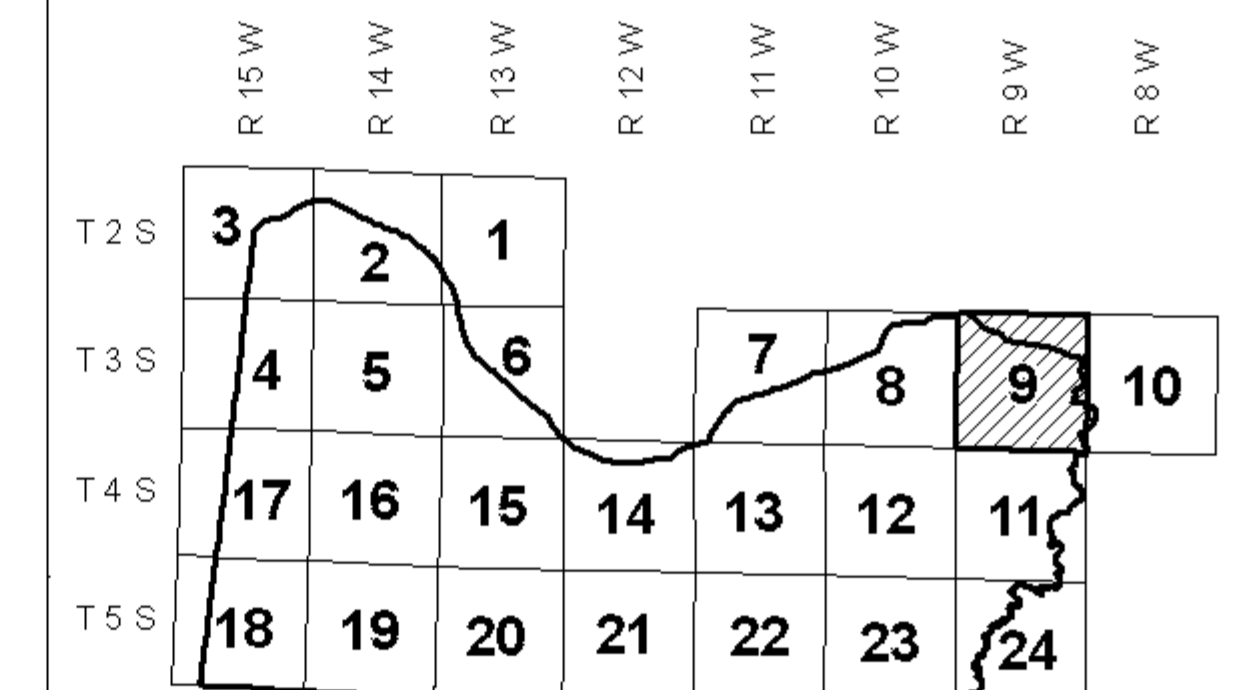
Bill Thompson
 Revenue Commissioner



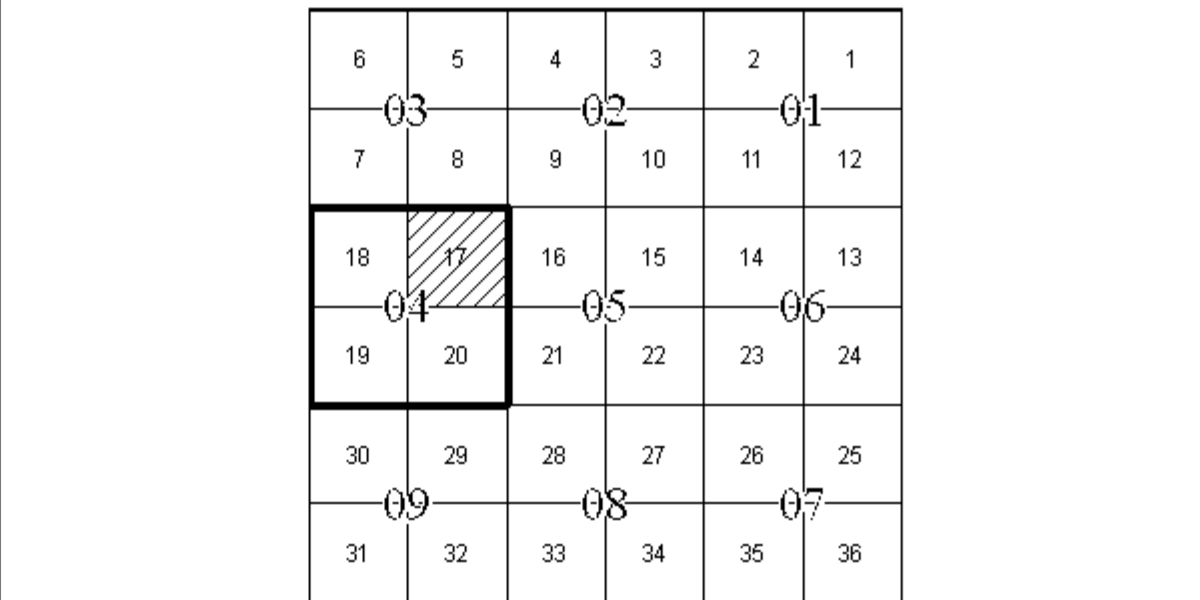
DATE OF PHOTOGRAPHY: 2000; DATE OF REFSIGHT: NOVEMBER, 2007
 DATE OF MAP: 06/18/2008; DATE OF DIGITAL CONVERSION: FEBRUARY, 1991
 DATE OF MAP REVISED: 10/09/2008; MAP REVISED BY:
 TAX YEAR: 2008



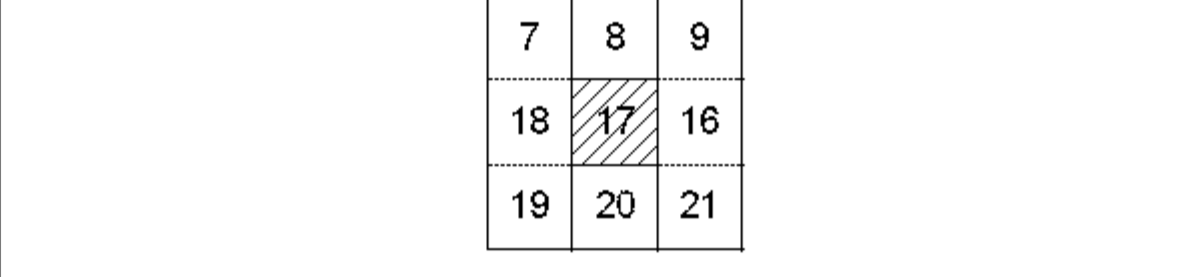
COUNTY LOCATOR



TOWNSHIP LOCATOR
 INDEX TO 1" = 400' & 1" = 200' MAPPING



SUB - SHEET INDEX



LEGEND

COUNTY LINE	AREA (FROM DEED)	10.5 Ac.
CITY LIMIT LINE	AREA (CALCULATED)	10.5 Ac()
EASEMENT LINE	DIMENSION (FROM DEED)	44'
TOWNSHIP LINE	DIMENSION (SCALED)	44'
SECTION LINE	INTERSTATE HIGHWAY	44'
PROPERTY LINE	U.S. HIGHWAY	44'
SUBDIVISION LINE	STATE HIGHWAY	44'
ROAD R/W	COUNTY HIGHWAY	44'
ROAD TRAVEL PATH	COUNTY HIGHWAY	44'
PRIVATE ROAD OR TRAIL	COUNTY HIGHWAY	44'
RAILROAD R/W	COUNTY HIGHWAY	44'
WATER	ROADS OR STREETS	BY NAME
LAND HOOK	PARCEL NUMBER	15 15.001
ORIGINAL SUB LOT LINE	SUB LOT NUMBER	29
MAJOR TRANSMISSION LINES	MAP BLOCK NUMBER	00000000
CONFLICT	MAP BLOCK LIMIT	00000000
CHURCHES, SCHOOLS, CEMETERY, AIRPORTS, ETC.	MAP BLOCK TICK	00000000
TVA-MARKER SYMBOLS	MAP BLOCK LIMIT	00000000
	MAP BLOCK TICK	00000000
	SUB. BLOCK NUMBER	00000000
	SECTION CORNERS	2 1 11 12
	STATE PLANE COORDINATES	1424100 2278000

REVISIONS

DATE	BY	CHANGES OR ADDITIONS

COUNTY LOCATOR **09** TOWNSHIP LOCATOR **04**
 TOWNSHIP **03** SOUTH, RANGE **09** WEST
20-09-04-17
 MAP NUMBER
 MAPS TO BE USED FOR TAX PURPOSES ONLY - NOT TO BE USED FOR CONVEYANCE

