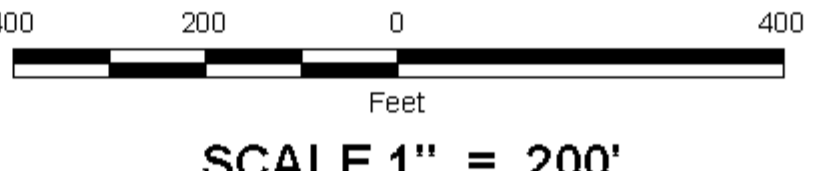


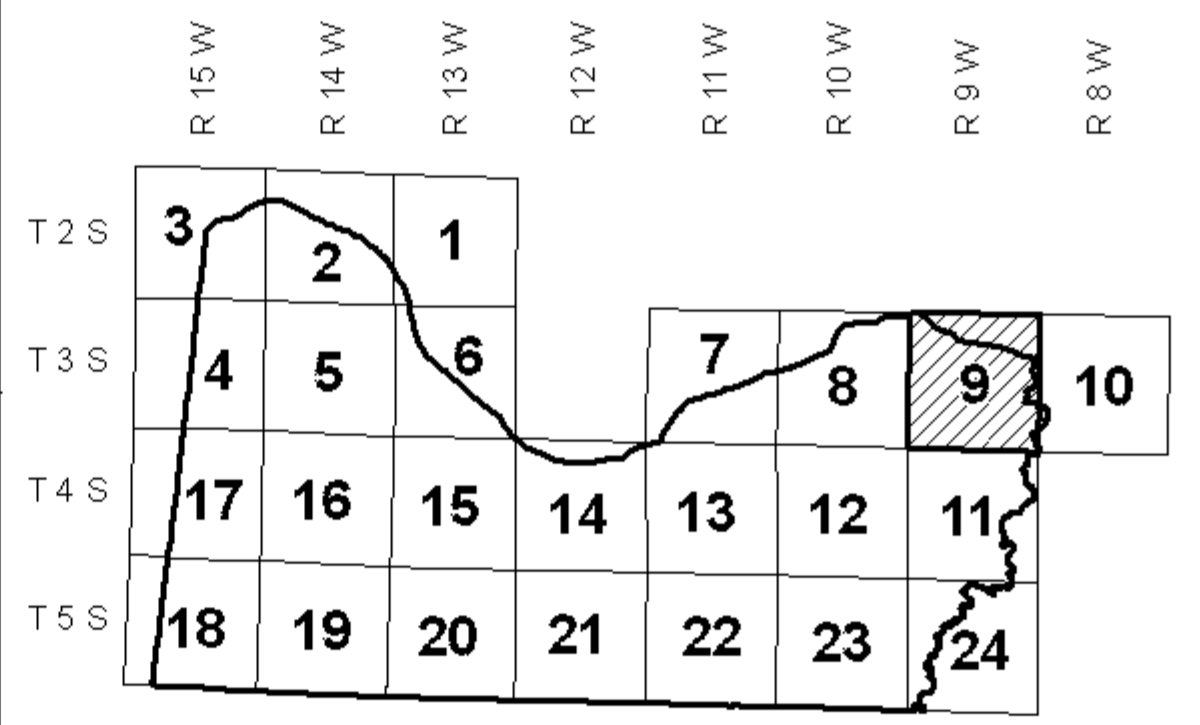
DIGITAL OWNERSHIP MAP
COUNTY OF COLBERT
 PREPARED UNDER THE JOINT DIRECTION
 OF THE
STATE OF ALABAMA
DEPARTMENT OF REVENUE
 AD VALOREM TAX DIVISION
 &
Bill Thompson
 Revenue Commissioner



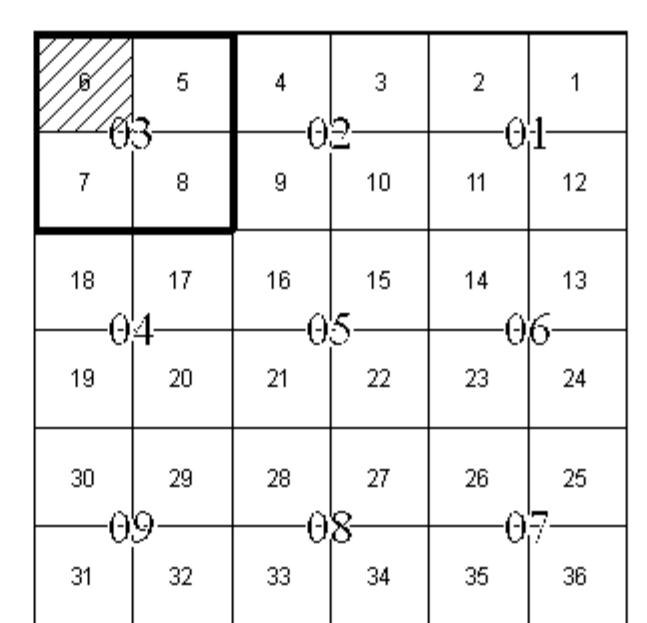
DATE OF PHOTOGRAPHY: 2000; DATE OF REFLECT: NOVEMBER, 2007
 DATE OF MAP: 06/18/2008; DATE OF DIGITAL CONVERSION: FEBRUARY, 1991
 DATE OF MAP REVISION: 10/09/2008; MAP REVISION BY:
 TAX YEAR: 2008



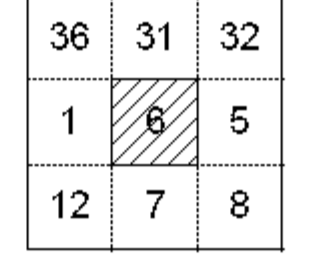
COUNTY LOCATOR



TOWNSHIP LOCATOR
 INDEX TO 1" = 400' & 1" = 200' MAPPING



SUB - SHEET INDEX



LEGEND

COUNTY LINE	—	AREA (FROM DEED)	10.5 Ac.
CITY LIMIT LINE	- - - - -	AREA (CALCULATED)	10.5 Ac(c)
EASEMENT LINE	—	DIMENSION (FROM DEED)	##
TOWNSHIP LINE	—	DIMENSION (SCALED)	##
SECTION LINE	—	INTERSTATE HIGHWAY	Ⓢ
PROPERTY LINE	—	U.S. HIGHWAY	Ⓢ
SUBDIVISION LINE	—	STATE HIGHWAY	Ⓢ
ROAD R/W	—	COUNTY HIGHWAY	Ⓢ
ROAD TRAVEL PATH	—	COUNTY HIGHWAY 911 NUMBERING	Ⓢ
PRIVATE ROAD OR TRAIL	—	ROADS OR STREETS BY NAME	Ⓢ
RAILROAD R/W	—	PARCEL NUMBER	15 15.001
WATER	—	SUB LOT NUMBER	29
LAND HOOK	—	MAP BLOCK NUMBER	Ⓢ
ORIGINAL SUB LOT LINE	—	MAP BLOCK LIMIT	Ⓢ
MAJOR TRANSMISSION LINES (POWER)	—	MAP BLOCK TRUCK	Ⓢ
MAJOR TRANSMISSION LINES (GAS OR OIL)	—	MAP BLOCK	Ⓢ
CONFLICT	—	SUB. BLOCK NUMBER	Ⓢ
CHURCHES, SCHOOLS, CEMETERY, AIRPORTS, ETC.	—	SECTION CORNERS	2 1 11 12
TVA MARKER SYMBOLS	•	STATE PLANE COORDINATES	1424100 2278000

REVISIONS

DATE	BY	CHANGES OR ADDITIONS

COUNTY LOCATOR **09** TOWNSHIP LOCATOR **03**
 TOWNSHIP **03** SOUTH, RANGE **09** WEST
20-09-03-06
 MAP NUMBER
 MAPS TO BE USED FOR TAX PURPOSES ONLY - NOT TO BE USED FOR CONVEYANCE

