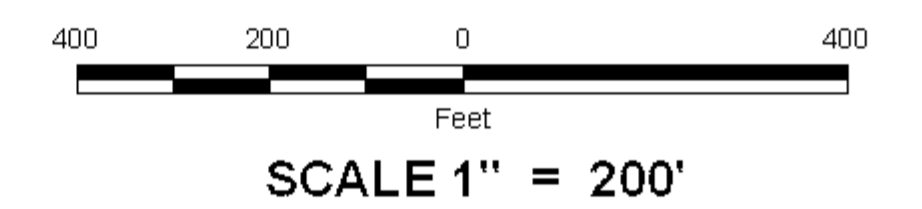
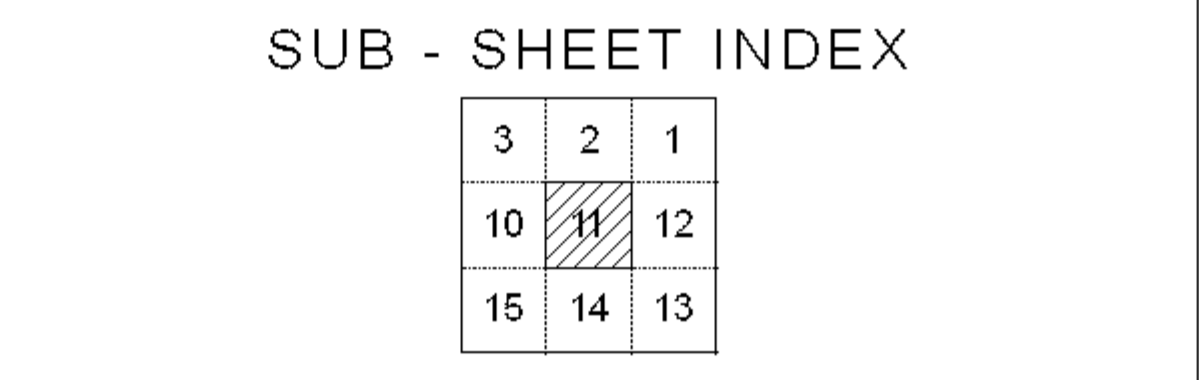
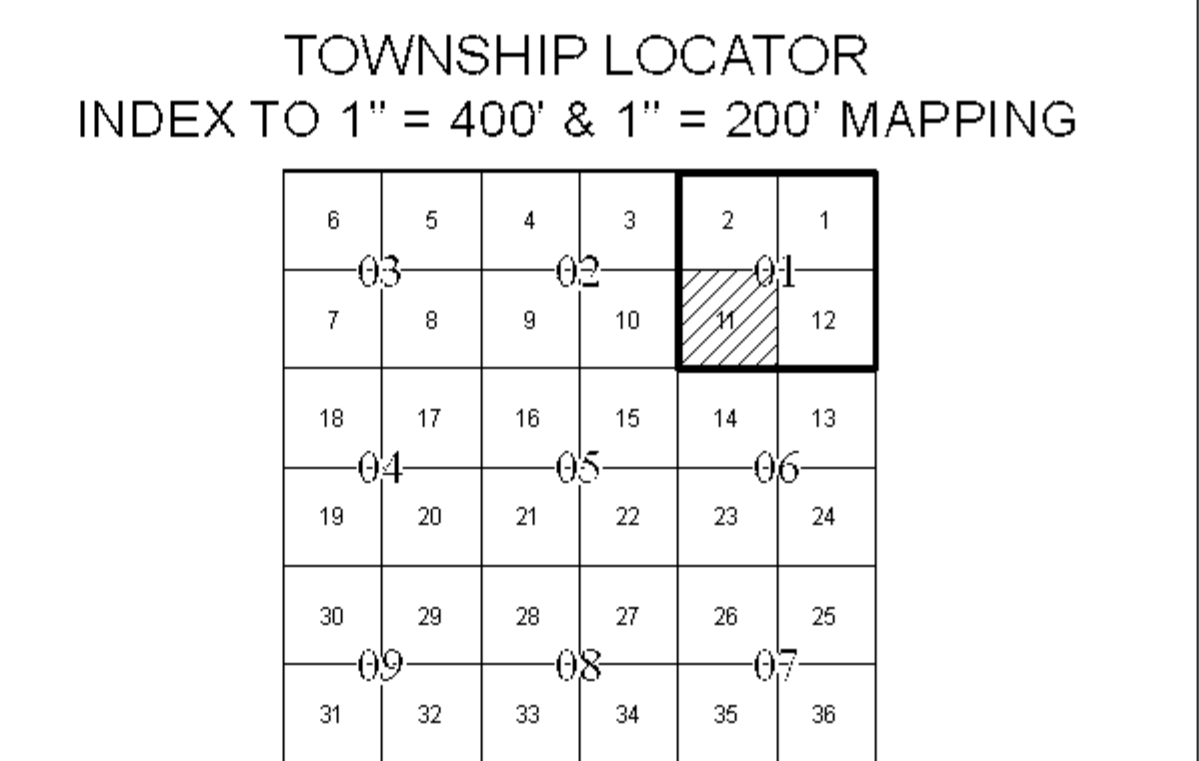
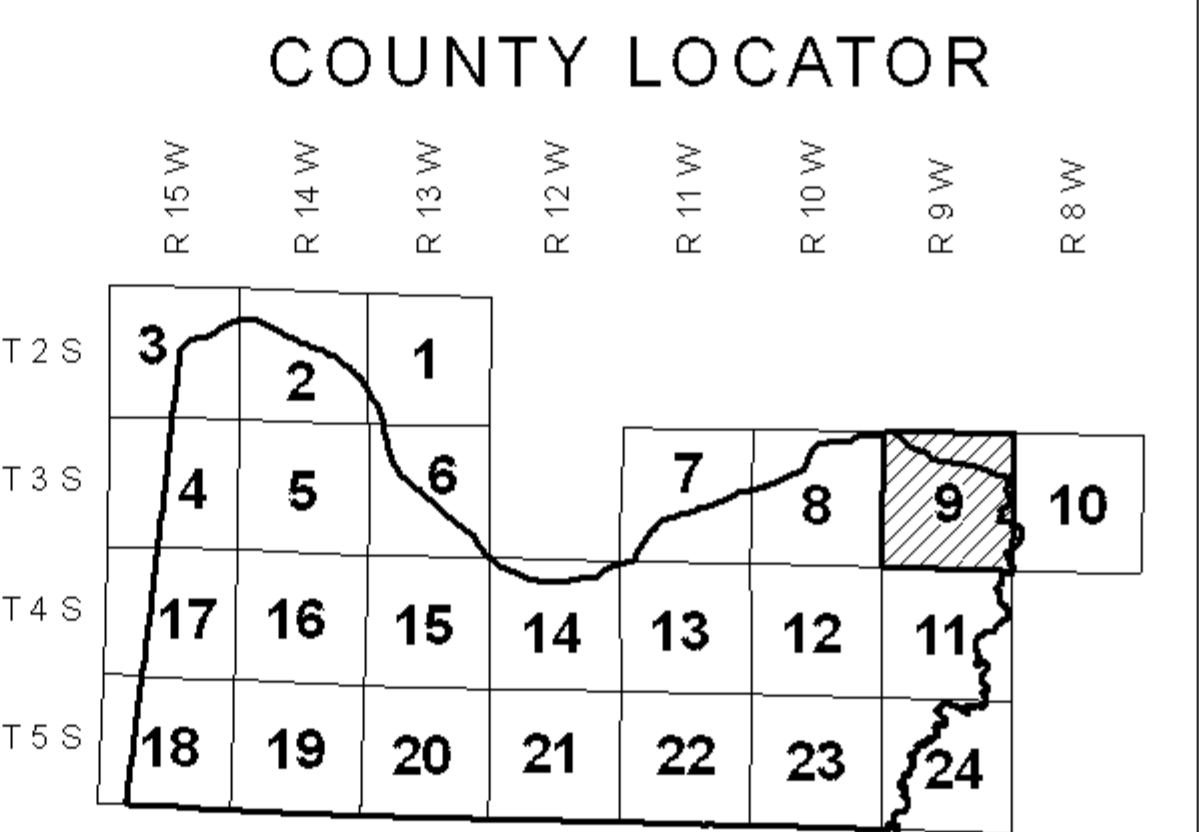




DIGITAL OWNERSHIP MAP
COUNTY OF COLBERT
 PREPARED UNDER THE JOINT DIRECTION
 OF THE
STATE OF ALABAMA
DEPARTMENT OF REVENUE
 AD VALOREM TAX DIVISION
 &
Bill Thompson
 Revenue Commissioner



DATE OF PHOTOGRAPHY: 2000; DATE OF REFLIGHT: NOVEMBER, 2007
 DATE OF MAP: 06/18/2008; DATE OF DIGITAL CONVERSION: FEBRUARY, 1991
 DATE OF MAP REVISION: 10/09/2008; MAP REVISION BY:
 TAX YEAR: 2008



LEGEND

COUNTY LINE	AREA (FROM DEED)	10.5 Ac.
CITY LIMIT LINE	AREA (CALCULATED)	10.5 Ac(0)
EASEMENT LINE	DIMENSION (FROM DEED)	##
TOWNSHIP LINE	DIMENSION (SCALED)	##
SECTION LINE	INTERSTATE HIGHWAY	1
PROPERTY LINE	U.S. HIGHWAY	2
SUBDIVISION LINE	STATE HIGHWAY	3
ROAD R/W	COUNTY HIGHWAY	4
ROAD TRAVEL PATH	COUNTY HIGHWAY 911 NUMBERING	5
PRIVATE ROAD OR TRAIL	ROADS OR STREETS	BY NAME
RAILROAD R/W	PARCEL NUMBER	15 15.001
WATER	SUB LOT NUMBER	29
LAND HOOK	MAP BLOCK NUMBER	00000000
ORIGINAL SUB LOT LINE	MAP BLOCK LIMIT	00000000
MAJOR TRANSMISSION LINES (POWER)	MAP BLOCK TICK	00000000
MAJOR TRANSMISSION LINES (GAS OR OIL)	MAP BLOCK	00000000
CONFLICT	SUB BLOCK NUMBER	00000000
CHURCHES, SCHOOLS, CEMETERY, AIRPORTS, ETC.	SECTION CORNERS	2 1 11 12
TVA MARKER SYMBOLS	STATE PLANE COORDINATES	1424100 2278000

REVISIONS

DATE	BY	CHANGES OR ADDITIONS

COUNTY LOCATOR **09** TOWNSHIP LOCATOR **01**
 TOWNSHIP **03** SOUTH, RANGE **09** WEST
20-09-01-11
 MAP NUMBER

MAPS TO BE USED FOR TAX PURPOSES ONLY - NOT TO BE USED FOR CONVEYANCE