

DIGITAL OWNERSHIP MAP
COUNTY OF COLBERT
 PREPARED UNDER THE JOINT DIRECTION
 OF THE
STATE OF ALABAMA
DEPARTMENT OF REVENUE
 AD VALOREM TAX DIVISION

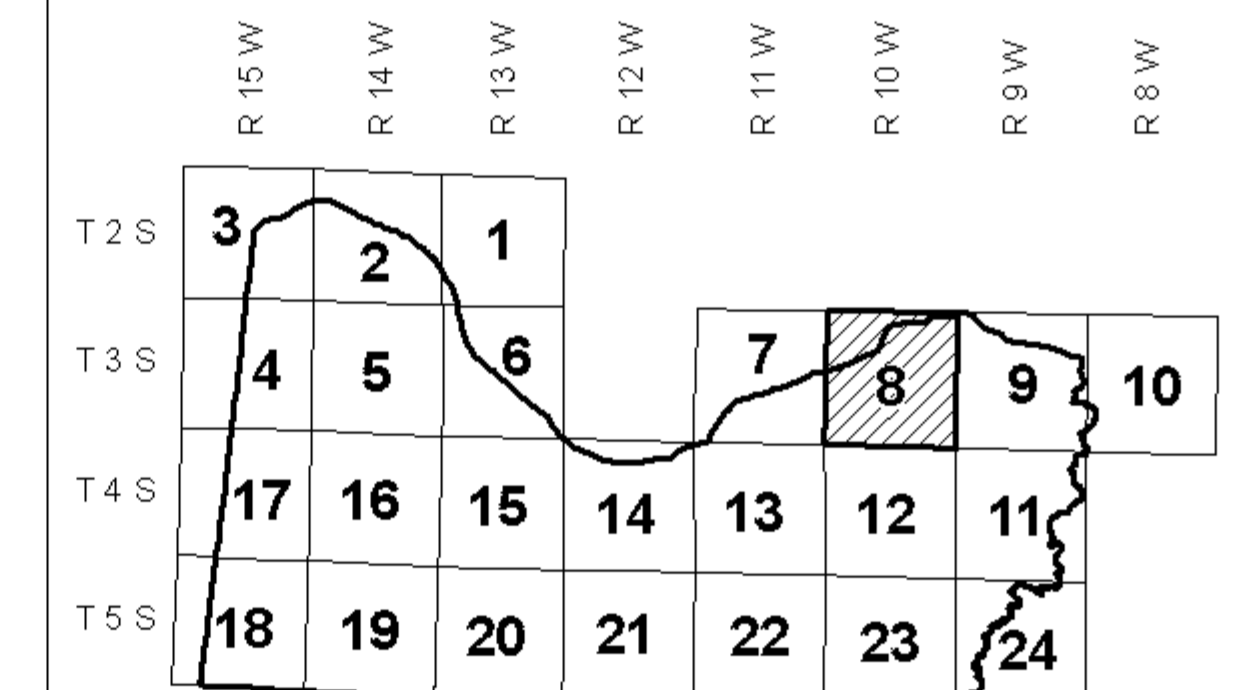
Bill Thompson
 Revenue Commissioner

400 200 0 400
 Feet
SCALE 1" = 200'

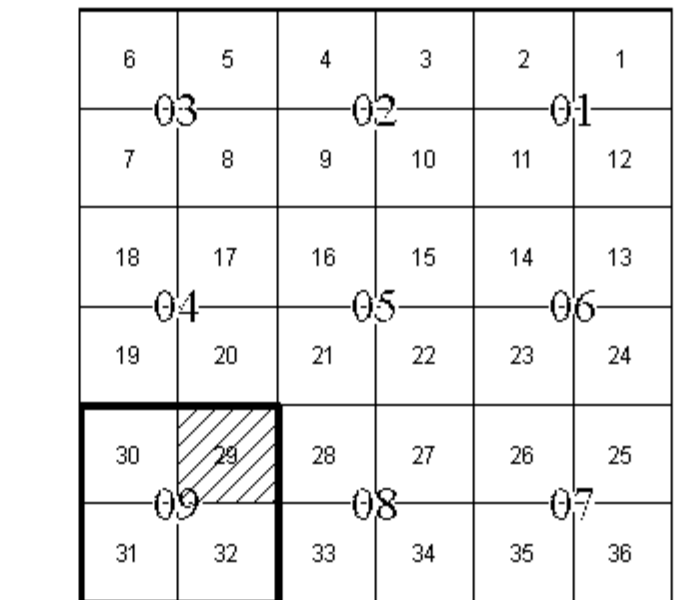
DATE OF PHOTOGRAPHY: 2000; DATE OF REFLIGHT: NOVEMBER, 2007
 DATE OF MAP: 06/18/2008; DATE OF DIGITAL CONVERSION: FEBRUARY, 1991
 DATE OF MAP REVISIONS: 10/09/2008; MAP REVISION BY:
 TAX YEAR: 2008



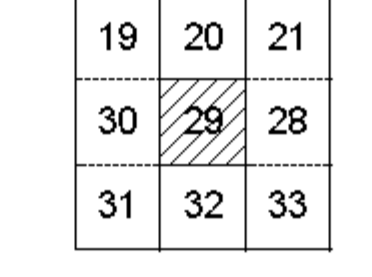
COUNTY LOCATOR



TOWNSHIP LOCATOR
 INDEX TO 1" = 400' & 1" = 200' MAPPING



SUB - SHEET INDEX



LEGEND

-----	AREA (FROM DEED)	10.5 AC.
-----	AREA (CALCULATED)	10.5 AC(0)
-----	DIMENSION (FROM DEED)	44
-----	DIMENSION (SCALED)	44
-----	INTERSTATE HIGHWAY	
-----	U.S. HIGHWAY	
-----	STATE HIGHWAY	
-----	COUNTY HIGHWAY	
-----	COUNTY HIGHWAY 911 NUMBERING	
-----	ROADS OR STREETS	BY NAME
-----	PARCEL NUMBER	15 15.001
-----	SUB LOT NUMBER	29
-----	MAP BLOCK NUMBER	09
-----	MAP BLOCK LIMIT	
-----	MAP BLOCK "TICK" MAP OFFSHOTS	
-----	SUB. BLOCK NUMBER	1 1
-----	BY NAME	2 1
-----	SECTION CORNERS	11 12
-----	TVA MARKER SYMBOLS	1424100
-----	STATE PLANE COORDINATES	2278000

REVISIONS

DATE	BY	CHANGES OR ADDITIONS

COUNTY LOCATOR **08** TOWNSHIP LOCATOR **09**
 TOWNSHIP **03** SOUTH, RANGE **10** WEST
20-08-09-29
 MAP NUMBER

MAPS TO BE USED FOR TAX PURPOSES ONLY - NOT TO BE USED FOR CONVEYANCE

