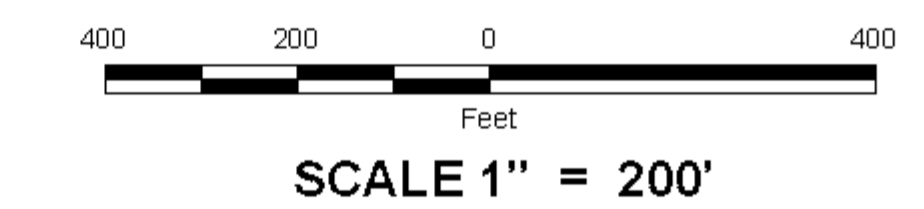


DIGITAL OWNERSHIP MAP
COUNTY OF COLBERT
 PREPARED UNDER THE JOINT DIRECTION
 OF THE
STATE OF ALABAMA
DEPARTMENT OF REVENUE
 AD VALOREM TAX DIVISION

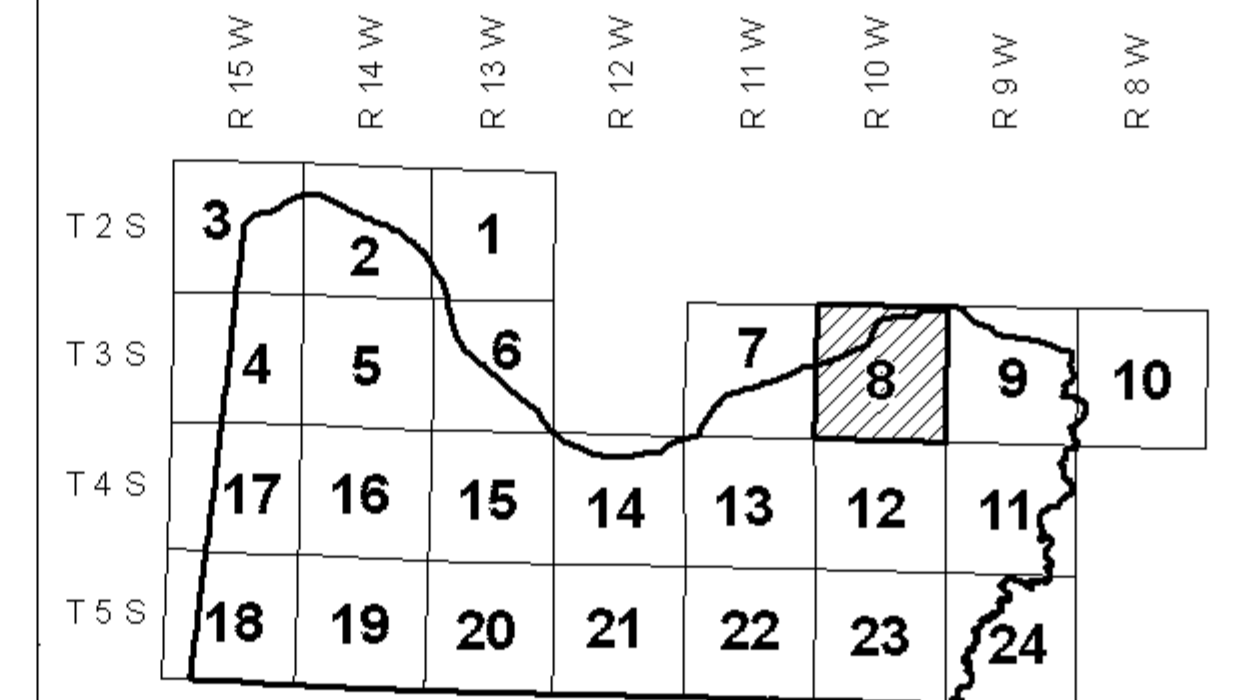
Bill Thompson
 Revenue Commissioner



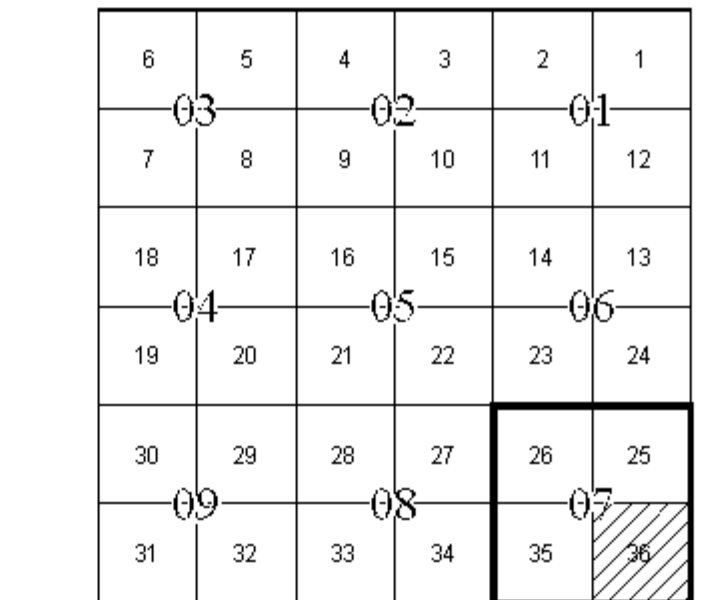
DATE OF PHOTOGRAPHY: 2000; DATE OF REFLECT: NOVEMBER, 2007
 DATE OF MAP: 06/18/2008; DATE OF DIGITAL CONVERSION: FEBRUARY, 1991
 DATE OF MAP REVISION: 10/09/2008; MAP REVISION BY:
 TAX YEAR: 2008



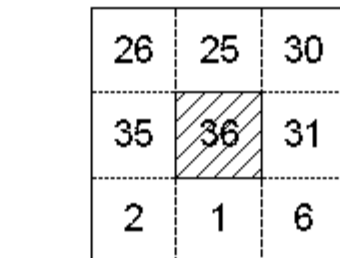
COUNTY LOCATOR



TOWNSHIP LOCATOR
 INDEX TO 1" = 400' & 1" = 200' MAPPING



SUB - SHEET INDEX



LEGEND

COUNTY LINE	AREA (FROM DEED)	10.5 Ac.
CITY LIMIT LINE	AREA (CALCULATED)	10.5 Ac(0)
EASEMENT LINE	DIMENSION (FROM DEED)	44
TOWNSHIP LINE	DIMENSION (SCALED)	44
SECTION LINE	INTERSTATE HIGHWAY	15
PROPERTY LINE	U.S. HIGHWAY	20
SUBDIVISION LINE	STATE HIGHWAY	25
ROAD R/W	COUNTY HIGHWAY	30
ROAD TRAVEL PATH	COUNTY HIGHWAY 911 NUMBERING	35
PRIVATE ROAD OR TRAIL	ROADS OR STREETS BY NAME	40
RAILROAD R/W	PARCEL NUMBER	15 15.001
WATER	SUB LOT NUMBER	29
LAND HOOK	MAP BLOCK NUMBER	30
ORIGINAL SUB LOT LINE	MAP BLOCK LIMIT	35
MAJOR TRANSMISSION LINES (POWER)	MAP BLOCK LIMIT (GAS OR OIL)	40
CONFUCT	MAP BLOCK CHECK	45
CHURCHES, SCHOOLS, CEMETERY, AIRPORTS, ETC.	SUB. BLOCK NUMBER	50
TVA MARKER SYMBOLS	SECTION CORNERS	55
	STATE PLANE COORDINATES	60

REVISIONS

DATE	BY	CHANGES OR ADDITIONS

COUNTY LOCATOR **08** TOWNSHIP LOCATOR **07**
 TOWNSHIP **03** SOUTH, RANGE **10** WEST

20-08-07-36
 MAP NUMBER

MAPS TO BE USED FOR TAX PURPOSES ONLY - NOT TO BE USED FOR CONVEYANCE

