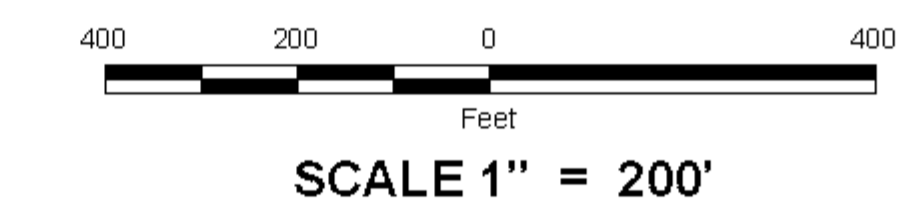


DIGITAL OWNERSHIP MAP  
**COUNTY OF COLBERT**  
 PREPARED UNDER THE JOINT DIRECTION  
 OF THE  
**STATE OF ALABAMA**  
**DEPARTMENT OF REVENUE**  
 AD VALOREM TAX DIVISION

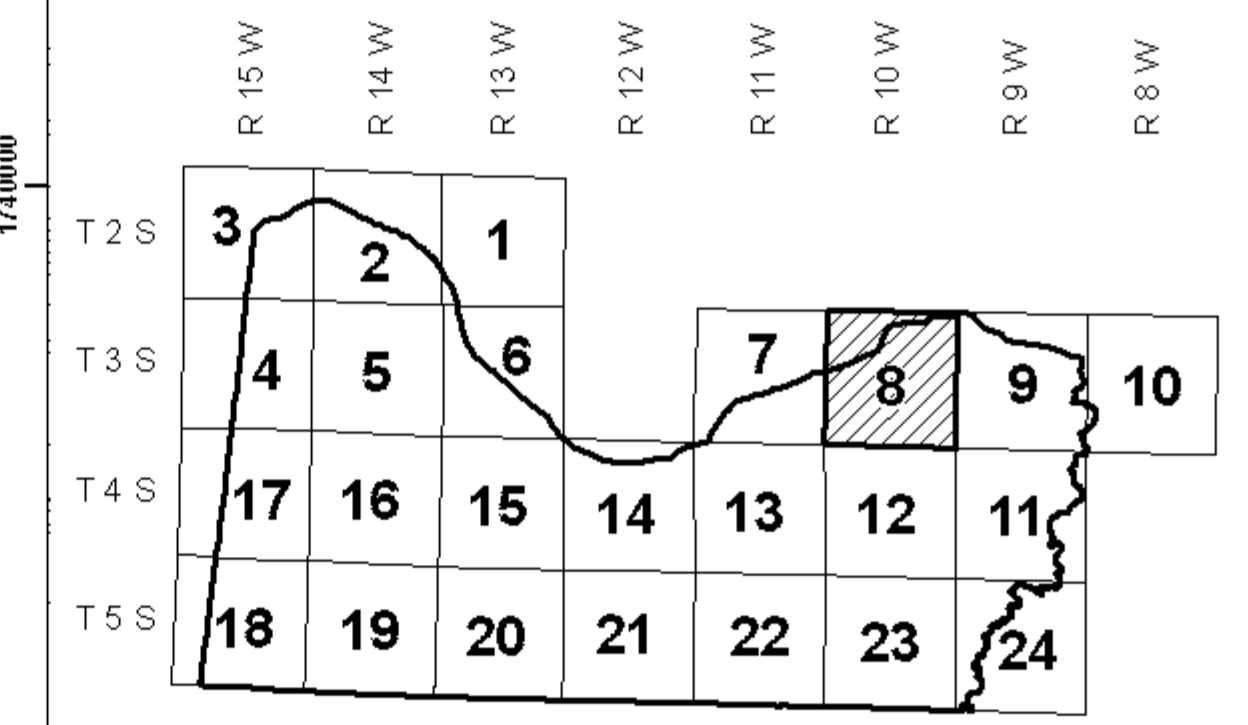
**Bill Thompson**  
 Revenue Commissioner



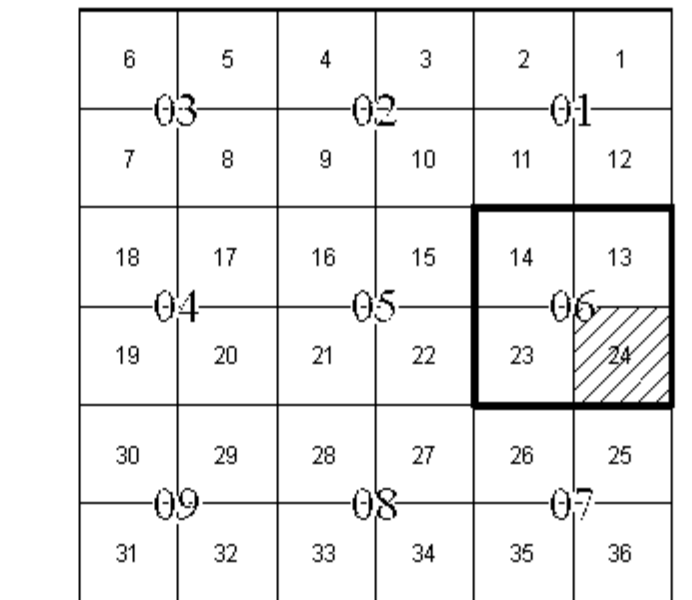
DATE OF PHOTOGRAPHY: 2000; DATE OF REFLIGHT: NOVEMBER, 2007  
 DATE OF MAP: 06/18/2008; DATE OF DIGITAL CONVERSION: FEBRUARY, 1991  
 DATE OF MAP REVISION: 10/09/2008; MAP REVISION BY:  
 TAX YEAR: 2008



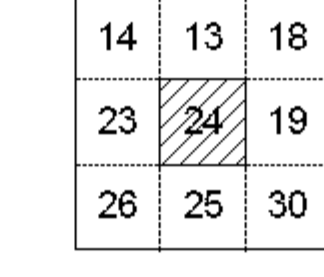
**COUNTY LOCATOR**



**TOWNSHIP LOCATOR**  
 INDEX TO 1" = 400' & 1" = 200' MAPPING



**SUB - SHEET INDEX**



**LEGEND**

COUNTY LINE	AREA (FROM DEED)	10.5 AC.
CITY LIMIT LINE	AREA (CALCULATED)	10.5 AC(±)
EASEMENT LINE	DIMENSION (FROM DEED)	±
TOWNSHIP LINE	DIMENSION (SCALED)	±±
SECTION LINE	INTERSTATE HIGHWAY	±±±
PROPERTY LINE	U.S. HIGHWAY	±±±±
SUBDIVISION LINE	STATE HIGHWAY	±±±±±
ROAD R/W	COUNTY HIGHWAY	±±±±±±
ROAD TRAVEL PATH	COUNTY HIGHWAY 911 NUMBERING	±±±±±±±
PRIVATE ROAD OR TRAIL	ROADS OR STREETS BY NAME	±±±±±±±±
RAILROAD R/W	PARCEL NUMBER	15 15.001
WATER	SUB LOT NUMBER	29
LAND HOOK	MAP BLOCK NUMBER	29
ORIGINAL SUB LOT LINE	MAP BLOCK NUMBER CORRELATION	29
MAJOR TRANSMISSION LINES (POWER)	MAP BLOCK LIMIT	29
(GAS OR OIL)	MAP BLOCK CHECK	29
CONFLICT	MAP BLOCK CHECK	29
	SUB. BLOCK NUMBER	29
CHURCHES, SCHOOLS, CEMETERY, AIRPORTS, ETC.	BY NAME	2 1 1
	SECTION CORNERS	11 12
TVA MARKER SYMBOLS	STATE PLANE COORDINATES	1424100
		2278000

REVISIONS

DATE	BY	CHANGES OR ADDITIONS

COUNTY LOCATOR **08** TOWNSHIP LOCATOR **06**  
 TOWNSHIP **03** SOUTH, RANGE **10** WEST  
**20-08-06-24**  
 MAP NUMBER

MAPS TO BE USED FOR TAX PURPOSES ONLY - NOT TO BE USED FOR CONVEYANCE

