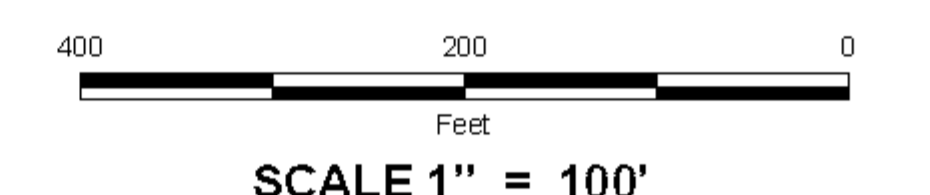




DIGITAL OWNERSHIP MAP  
**COUNTY OF COLBERT**  
 PREPARED UNDER THE JOINT DIRECTION  
 OF THE  
**STATE OF ALABAMA**  
**DEPARTMENT OF REVENUE**  
 AD VALOREM TAX DIVISION

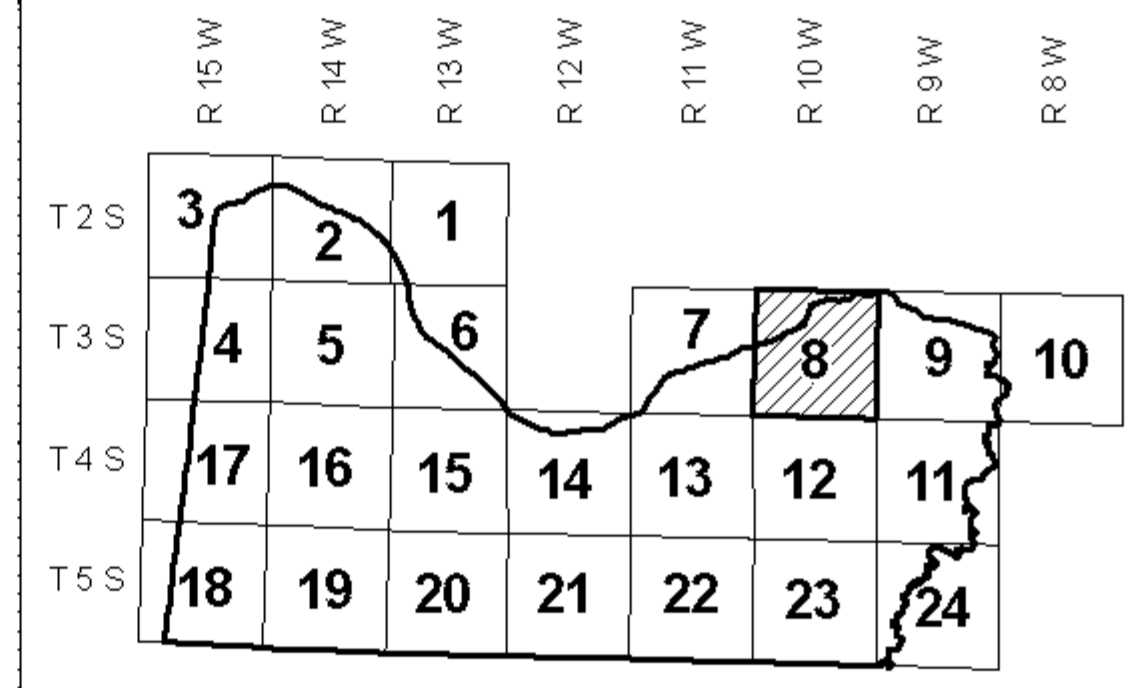
**Bill Thompson**  
 Revenue Commissioner



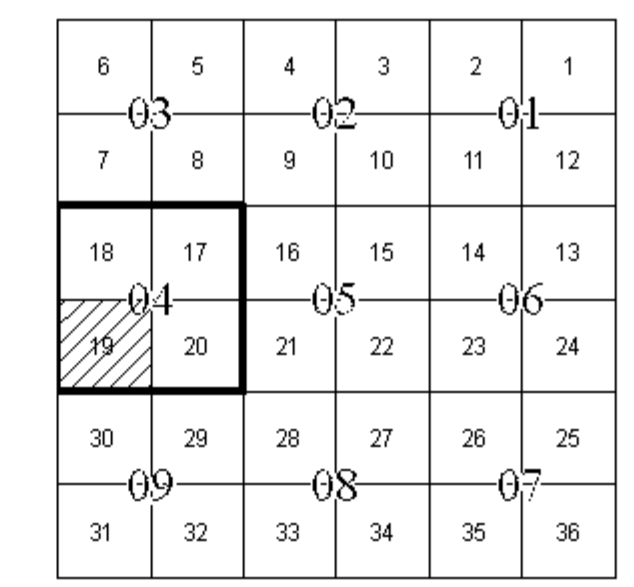
DATE OF PHOTOGRAPHY: 2000; DATE OF REFLIGHT: NOVEMBER, 2007  
 DATE OF MAP: 06/18/2008; DATE OF DIGITAL CONVERSION: FEBRUARY, 1991  
 DATE OF MAP REVISED: 10/21/2008; MAP REVISED BY:  
 TAX YEAR: 2008



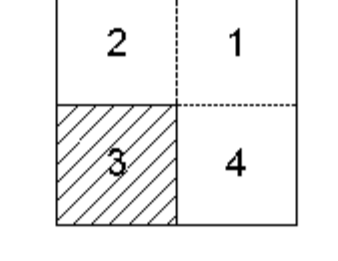
**COUNTY LOCATOR**



**TOWNSHIP LOCATOR**  
 INDEX TO 1" = 400' & 1" = 200' MAPPING



**SUB - SHEET INDEX**



**LEGEND**

COUNTY LINE	AREA (FROM DEED)	10.5 Ac.
CITY LIMIT LINE	AREA (CALCULATED)	10.5 AC(C)
EASEMENT LINE	DIMENSION (FROM DEED)	44
TOWNSHIP LINE	DIMENSION (SCALED)	661
PROPERTY LINE	INTERSTATE HIGHWAY	
SUBDIVISION LINE	U.S. HIGHWAY	
ROAD R/W	STATE HIGHWAY	
ROAD TRAVEL PATH	COUNTY HIGHWAY	
PRIVATE ROAD OR TRAIL	COUNTY HIGHWAY 911 NUMBERING	
RAILROAD R/W	ROADS OR STREETS BY NAME	
WATER	PARCEL NUMBER	15 15.001
LAND HOOK	SUB LOT NUMBER	29
ORIGINAL SUB LOT LINE	MAP BLOCK NUMBER	
MAJOR TRANSMISSION LINES (GAS OR OIL)	MAP BLOCK LIMIT	
CONFLICT	MAP BLOCK TICK	
	SUB. BLOCK NUMBER	
CHURCHES, SCHOOLS, CEMETERY, AIRP OR'S, ETC.	BY NAME	2 1
	SECTION CORNERS	11 12
TVA MARKER SYMBOLS	STATE PLANE COORDINATES	1428000
		2278000

**REVISIONS**

DATE	BY	CHANGES OR ADDITIONS

COUNTY LOCATOR **08** TOWNSHIP LOCATOR **04**  
 TOWNSHIP **03** SOUTH, RANGE **10** WEST  
**20-08-04-19-3**  
 MAP NUMBER  
 MAPS TO BE USED FOR TAX PURPOSES ONLY - NOT TO BE USED FOR CONVEYANCE