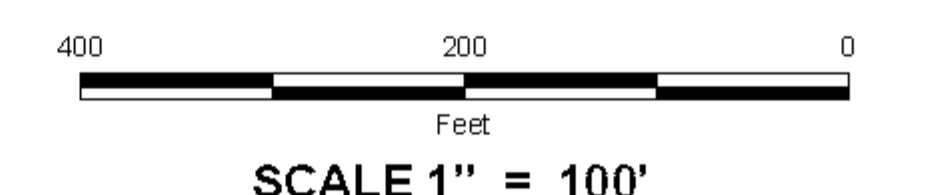




DIGITAL OWNERSHIP MAP  
**COUNTY OF COLBERT**  
 PREPARED UNDER THE JOINT DIRECTION  
 OF THE  
**STATE OF ALABAMA**  
**DEPARTMENT OF REVENUE**  
 AD VALOREM TAX DIVISION

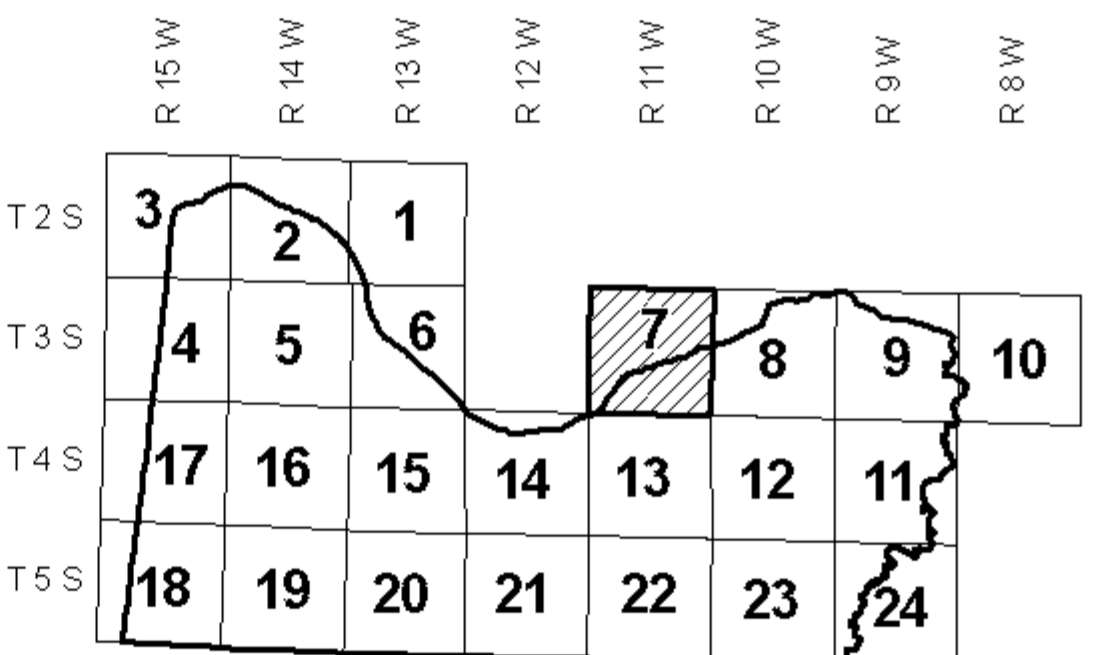
**Bill Thompson**  
 Revenue Commissioner



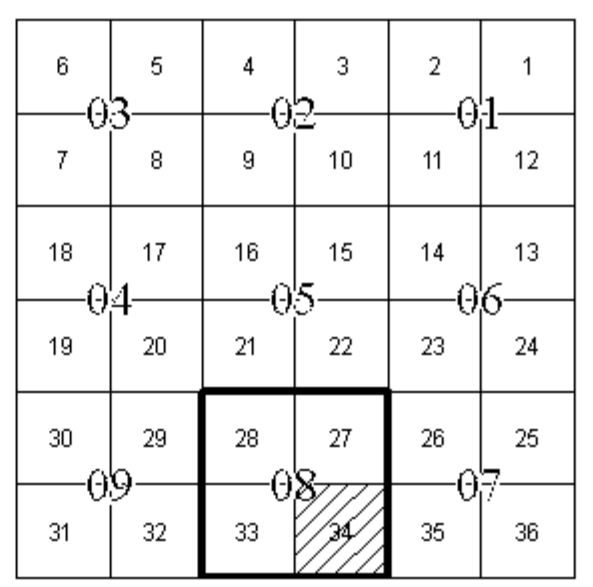
DATE OF PHOTOGRAPHY: 2000; DATE OF REFLIGHT: NOVEMBER, 2007  
 DATE OF MAP: 06/18/2008; DATE OF DIGITAL CONVERSION: FEBRUARY, 1991  
 DATE OF MAP REVISION: 10/20/2008; MAP REVISION BY:  
 TAX YEAR: 2008



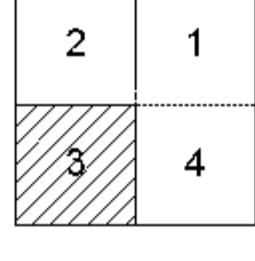
**COUNTY LOCATOR**



**TOWNSHIP LOCATOR**  
 INDEX TO 1" = 400' & 1" = 200' MAPPING



**SUB - SHEET INDEX**



**LEGEND**

COUNTY LINE	—	AREA (FROM DEED)	10.5 Ac.
CITY LIMIT LINE	—	AREA (CALCULATED)	10.5 AC(0)
EASEMENT LINE	—	DIMENSION (FROM DEED)	44
TOWNSHIP LINE	—	DIMENSION (SCALED)	664
SECTION LINE	—	INTERSTATE HIGHWAY	
PROPERTY LINE	—	U.S. HIGHWAY	
SUBDIVISION LINE	—	STATE HIGHWAY	
ROAD RIM	—	COUNTY HIGHWAY	
ROAD TRAVEL PATH	—	COUNTY HIGHWAY 911 NUMBERING	
PRIVATE ROAD OR TRAIL	—	ROADS OR STREETS	BY NAME
RAILROAD RAIL	—	PARCEL NUMBER	15 15.001
WATER	—	SUB LOT NUMBER	29
LAND HOOK	—	MAP BLOCK NUMBER	
ORIGINAL SUB LOT LINE	—	MAP BLOCK LIMIT	
MAJOR TRANSMISSION LINES (GAS OR OIL)	—	MAP BLOCK TICK	
CONFLICT	—	SUB. BLOCK NUMBER	
CHURCHES, SCHOOLS, CEMETERY, AIRPORT, ETC.	BY NAME	SECTION CORNERS	
TVA MARKER SYMBOLS	—	STATE PLANE COORDINATES	

**REVISIONS**

DATE	BY	CHANGES OR ADDITIONS

COUNTY LOCATOR **07** TOWNSHIP LOCATOR **08**  
 TOWNSHIP **03** SOUTH, RANGE **11** WEST

**20-07-08-34-3**  
 MAP NUMBER

MAPS TO BE USED FOR TAX PURPOSES ONLY - NOT TO BE USED FOR CONVEYANCE