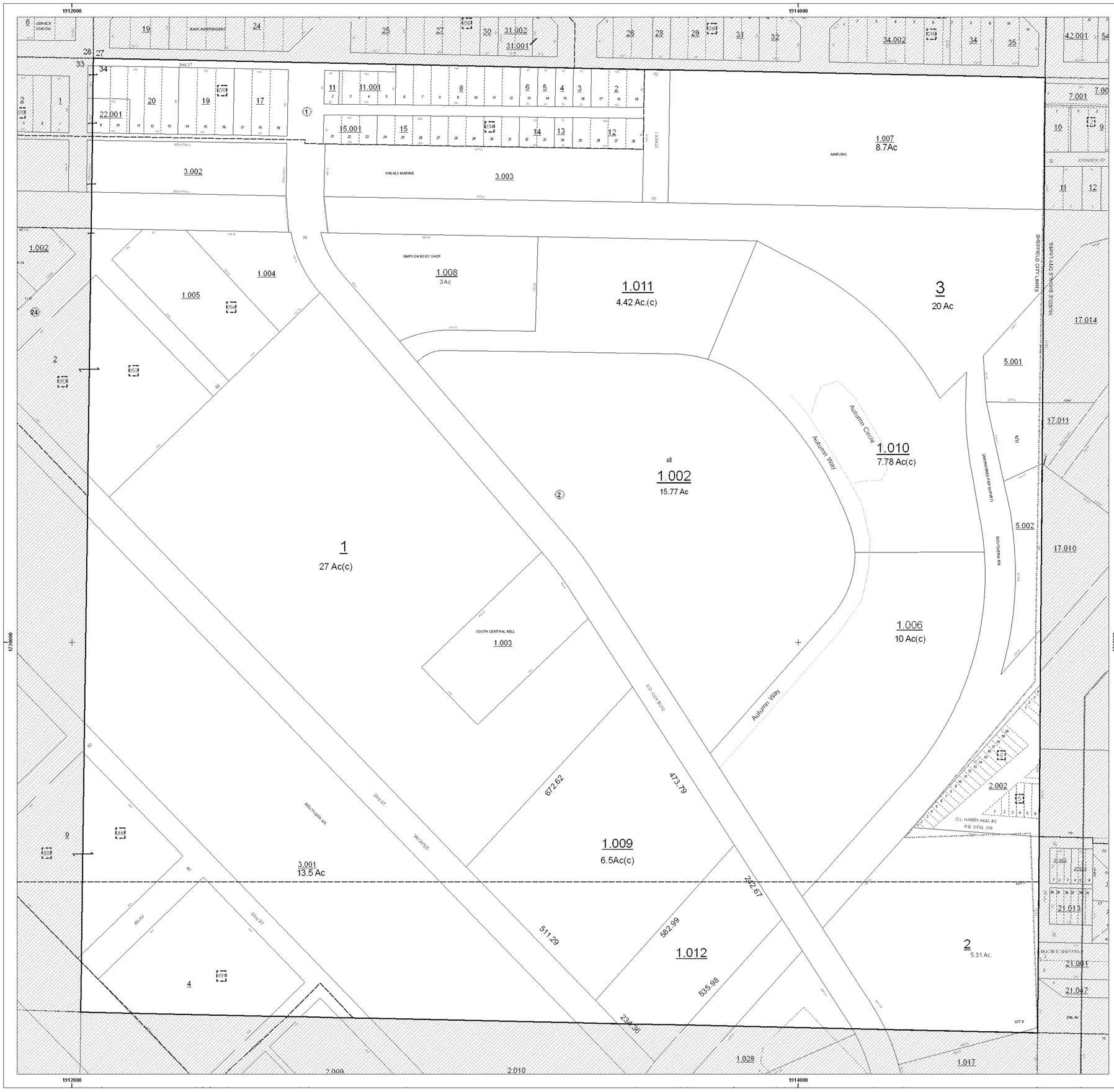

DIGITAL OWNERSHIP MAP

COUNTY OF COLBERT

PREPARED UNDER THE JOINT DIRECTION OF THE

STATE OF ALABAMA DEPARTMENT OF REVENUE

AD VALOREM TAX DIVISION

&

Bill Thompson

Revenue Commissioner

400 200 0
Feet

SCALE 1" = 100'

DATE OF PHOTOGRAPHY: 2000; DATE OF REFLIGHT: NOVEMBER, 2007
DATE OF MAP: 06/18/2008; DATE OF DIGITAL CONVERSION: FEBRUARY, 1991
DATE OF MAP REVISED: 00/00/00000; MAP REVISED BY:
TAX YEAR: 2008

COUNTY LOCATOR

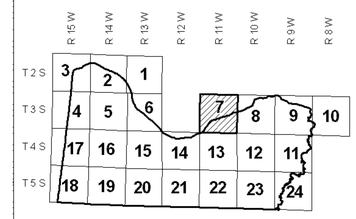

TOWNSHIP LOCATOR

INDEX TO 1" = 400' & 1" = 200' MAPPING

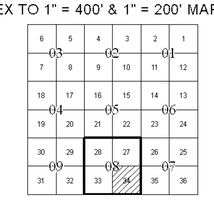

SUB - SHEET INDEX

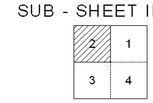

LEGEND

COUNTY LINE		AREA (FROM DEED)	10.5 Ac.
CITY LIMIT LINE		AREA (CALCULATED)	10.5 Ac(c)
EASEMENT LINE		DIMENSION (FROM DEED)	66
TOWNSHIP LINE		DIMENSION (SCALED)	66±
SECTION LINE		INTERSTATE HIGHWAY	10
PROPERTY LINE		U.S. HIGHWAY	231
SUBDIVISION LINE		STATE HIGHWAY	133
ROAD R/W		COUNTY HIGHWAY	55
ROAD TRAVEL PATH		COUNTY HIGHWAY 911 NUMBERING	1055
PRIVATE ROAD OR TRAIL		ROADS OR STREETS	BY NAME
RAILROAD R/W		PARCEL NUMBER	15 15.001
WATER		SUB LOT NUMBER	29
LAND HOOK		MAP BLOCK NUMBER (WHEN APPLICABLE)	2
ORIGINAL SUB. LOT LINE		MAP BLOCK LIMIT (WHEN APPLICABLE)	08 / 09
MAJOR TRANSMISSION LINES	(POWER) (GAS OR OIL)	MAP BLOCK TICK (WHEN APPLICABLE)	08 / 09
CONFLICT		SUB. BLOCK NUMBER	A
CHURCHES, SCHOOLS, CEMETERY, AIRPORTS, ETC.	BY NAME	SECTION CORNERS	2 1 / 11 12
TVA MARKER SYMBOLS		STATE PLANE COORDINATES	1412000 / 2278000

REVISIONS

DATE	BY	CHANGES OR ADDITIONS

COUNTY LOCATOR **07** TOWNSHIP LOCATOR **08**

TOWNSHIP **03** SOUTH, RANGE **11** WEST

20-07-08-34-2

MAP NUMBER

MAPS TO BE USED FOR TAX PURPOSES ONLY - NOT TO BE USED FOR CONVEYANCE