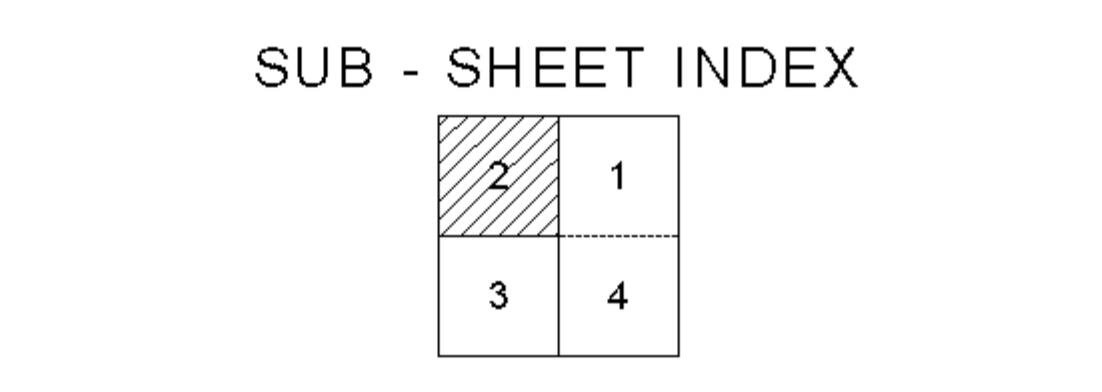
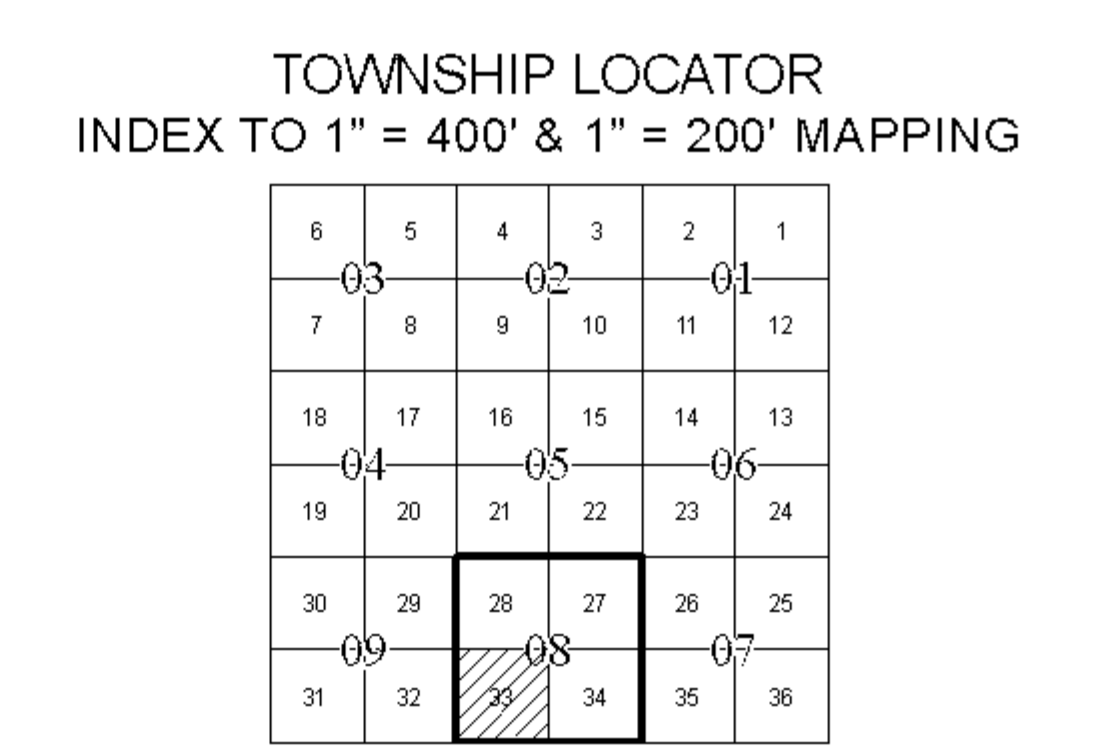
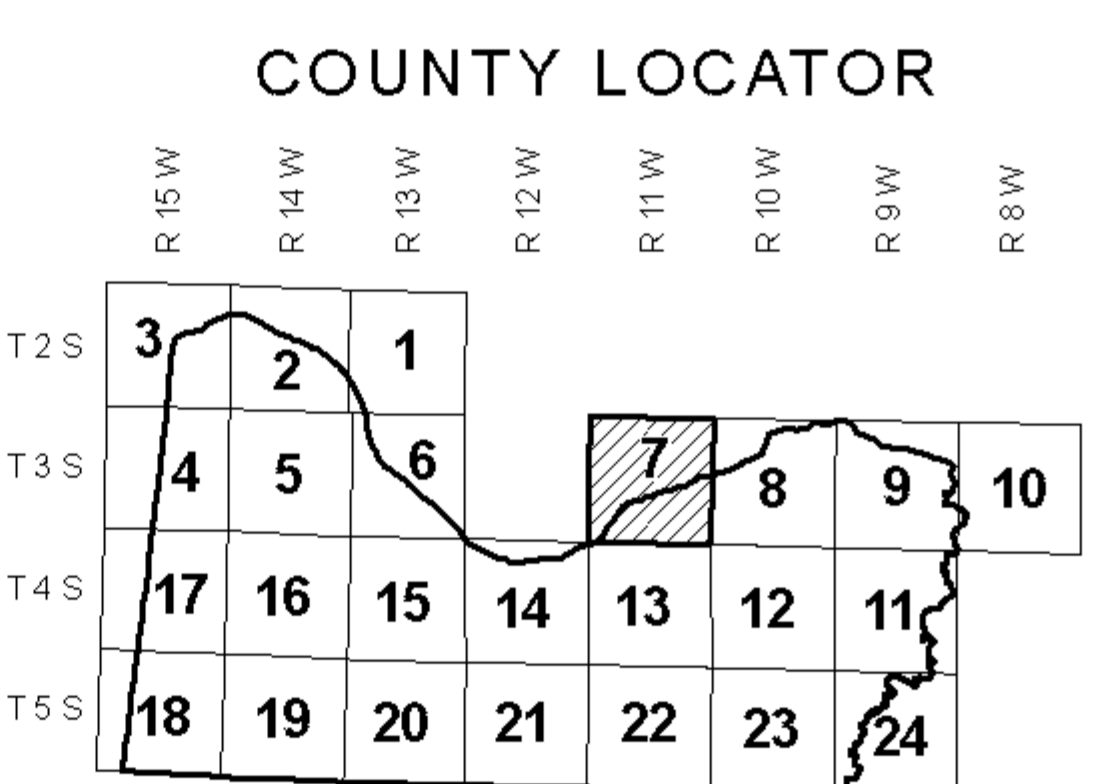
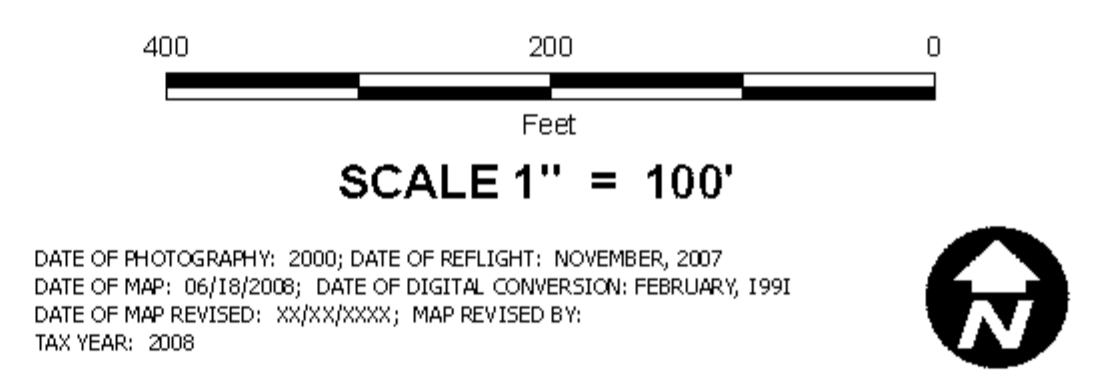




DIGITAL OWNERSHIP MAP
COUNTY OF COLBERT
 PREPARED UNDER THE JOINT DIRECTION
 OF THE
STATE OF ALABAMA
DEPARTMENT OF REVENUE
 AD VALOREM TAX DIVISION

Bill Thompson
 Revenue Commissioner



LEGEND

| | | |
|--|------------------------------|--------------|
| COUNTY LINE | AREA (FROM DEED) | 10.5 Ac. |
| CITY LIMIT LINE | AREA (CALCULATED) | 10.5 Ac(c) |
| EASEMENT LINE | DIMENSION (FROM DEED) | 66' |
| TOWNSHIP LINE | DIMENSION (SCALED) | 66' |
| SECTION LINE | INTERSTATE HIGHWAY | |
| PROPERTY LINE | U.S. HIGHWAY | |
| SUBDIVISION LINE | STATE HIGHWAY | |
| ROAD RAY | COUNTY HIGHWAY | |
| ROAD TRAVEL PATH | COUNTY HIGHWAY 911 NUMBERING | |
| PRIVATE ROAD OR TRAIL | ROADS OR STREETS BY NAME | |
| RAILROAD RAY | PARCEL NUMBER | 15 15.001 |
| WATER | SUB LOT NUMBER | 29 |
| LAND HOOK | MAP BLOCK NUMBER | |
| ORIGINAL SUB LOT LINE | MAP BLOCK LIMIT | |
| MAJOR TRANSMISSION LINES (GAS OR OIL) | MAP BLOCK TICK | |
| CONFLICT | SUB. BLOCK NUMBER | |
| CHURCHES, SCHOOLS, CEMETERY, AMP'ERS, ETC. | SECTION CORNERS | 2 1 11 12 |
| TVA MARKER SYMBOLS | STATE PLANE COORDINATES | |

2278000

REVISIONS

| DATE | BY | CHANGES OR ADDITIONS |
|------|----|----------------------|
| | | |
| | | |
| | | |

COUNTY LOCATOR **07** TOWNSHIP LOCATOR **08**
 TOWNSHIP **03** SOUTH, RANGE **11** WEST
20-07-08-33-2
 MAP NUMBER
 MAPS TO BE USED FOR TAX PURPOSES ONLY - NOT TO BE USED FOR CONVEYANCE