

DIGITAL OWNERSHIP MAP
COUNTY OF COLBERT
 PREPARED UNDER THE JOINT DIRECTION
 OF THE
STATE OF ALABAMA
DEPARTMENT OF REVENUE
 AD VALOREM TAX DIVISION

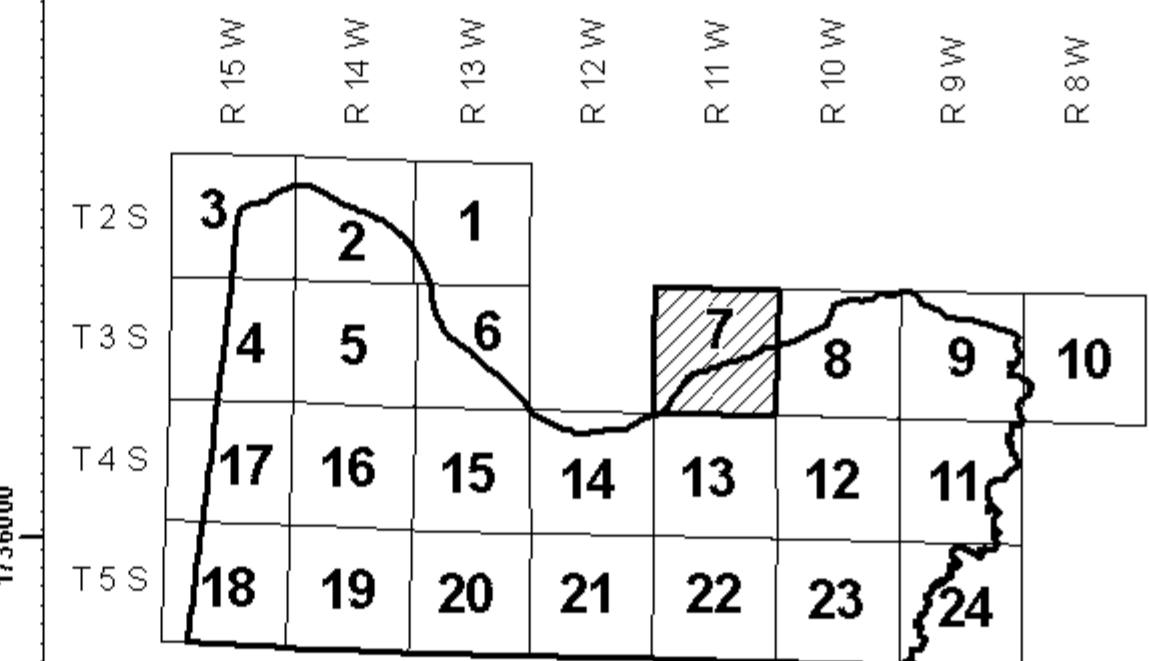
Bill Thompson
 Revenue Commissioner

0 200 400
 Feet
SCALE 1" = 100'

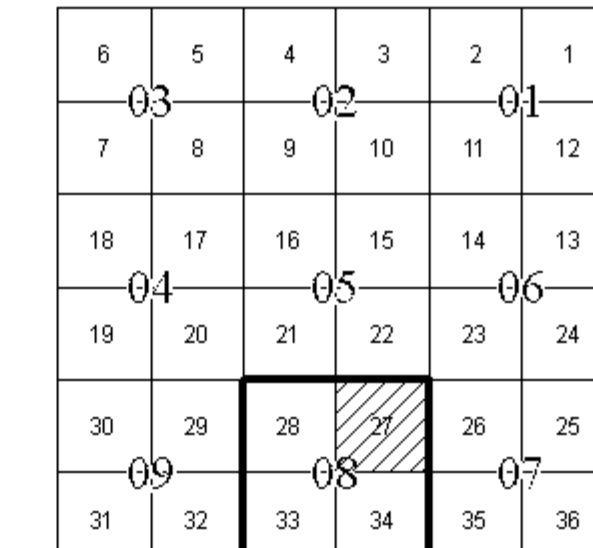
DATE OF PHOTOGRAPHY: 2000; DATE OF REFLIGHT: NOVEMBER, 2007
 DATE OF MAP: 06/18/2008; DATE OF DIGITAL CONVERSION: FEBRUARY, 1999
 DATE OF MAP REVISED: 10/20/2008; MAP REVISED BY:
 TAX YEAR: 2008



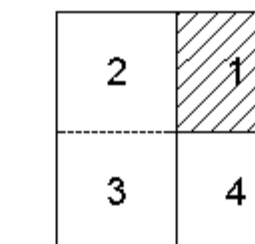
COUNTY LOCATOR



TOWNSHIP LOCATOR
 INDEX TO 1" = 400' & 1" = 200' MAPPING



SUB - SHEET INDEX



LEGEND

COUNTY LINE	-----	AREA (FROM DEED)	10.5 Ac.
CITY LIMIT LINE	-----	AREA (CALCULATED)	10.5 AC(0)
EASEMENT LINE	-----	DIMENSION (FROM DEED)	44
TOWNSHIP LINE	-----	DIMENSION (SCALED)	664
SECTION LINE	-----	INTERSTATE HIGHWAY	10
PROPERTY LINE	-----	U.S. HIGHWAY	20
SUBDIVISION LINE	-----	STATE HIGHWAY	15
ROAD RAY	-----	COUNTY HIGHWAY	10
ROAD TRAVEL PATH	-----	COUNTY HIGHWAY	10
PRIVATE ROAD OR TRAIL	-----	COUNTY HIGHWAY	10
RAILROAD RAY	-----	911 NUMBERING	10
WATER	-----	ROADS OR STREETS	BY NAME
LAND HOOK	-----	PARCEL NUMBER	15 15.001
ORIGINAL SUB LOT LINE	-----	SUB LOT NUMBER	29
MAJOR TRANSMISSION LINES (GAS OR OIL)	-----	MAP BLOCK NUMBER	20
CONFLICT	-----	MAP BLOCK LIMIT	20
CHURCHES, SCHOOLS, CEMETERY, CAMP GRS, ETC.	-----	MAP BLOCK TICK	20
TVA MARKER SYMBOLS	-----	SUB. BLOCK NUMBER	15
		SECTION CORNERS	2 1 11 12
		STATE PLANE COORDINATES	1428000 2278000

REVISIONS

DATE	BY	CHANGES OR ADDITIONS

COUNTY LOCATOR **07** TOWNSHIP LOCATOR **08**
 TOWNSHIP **03** SOUTH, RANGE **11** WEST
20-07-08-27-1
 MAP NUMBER
 MAPS TO BE USED FOR TAX PURPOSES ONLY - NOT TO BE USED FOR CONVEYANCE