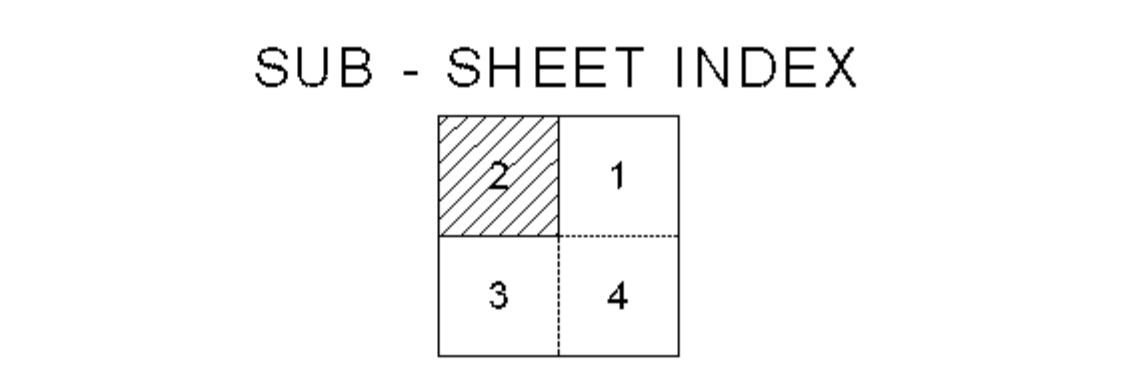
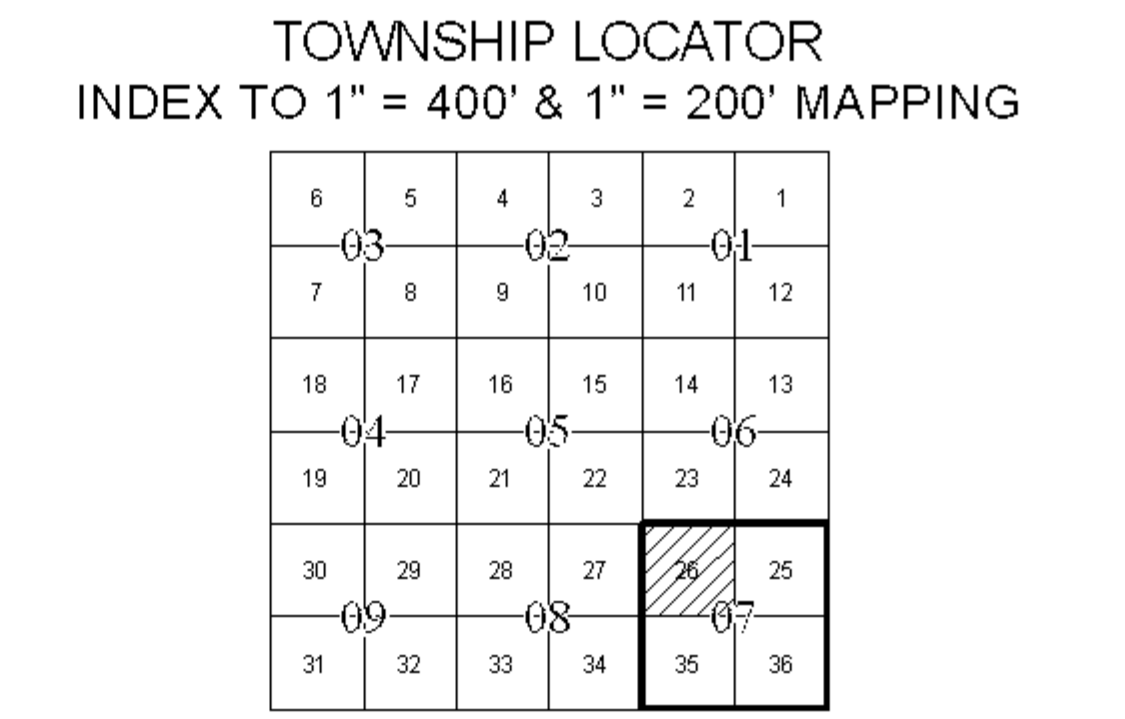
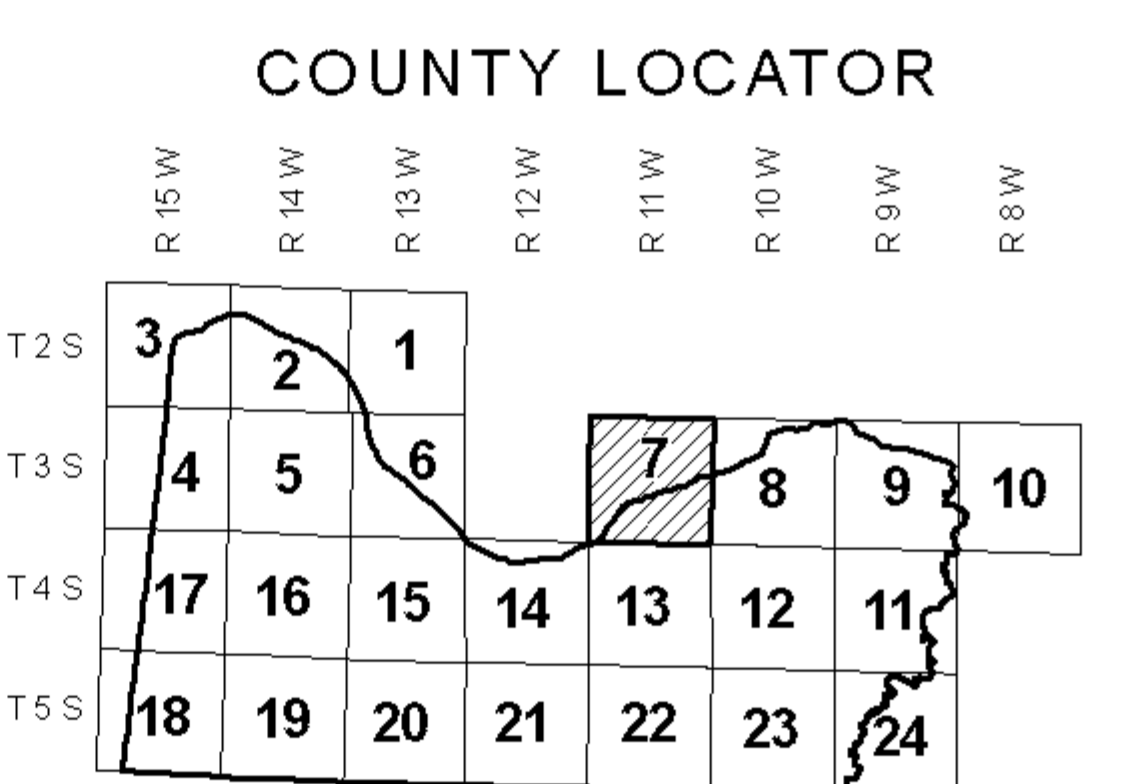
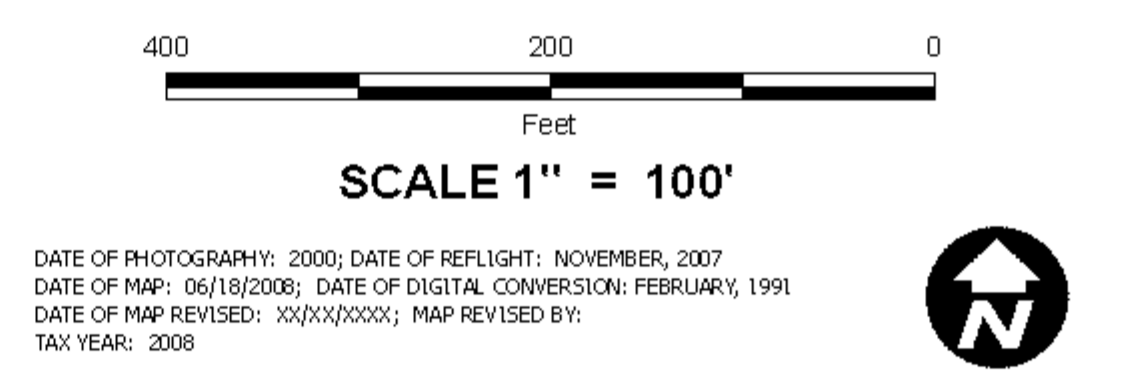




DIGITAL OWNERSHIP MAP
COUNTY OF COLBERT
 PREPARED UNDER THE JOINT DIRECTION
 OF THE
STATE OF ALABAMA
DEPARTMENT OF REVENUE
 AD VALOREM TAX DIVISION
 8
Bill Thompson
 Revenue Commissioner



LEGEND

COUNTY LINE	—	AREA (FROM DEED)	10.5 Ac.
CITY LIMIT LINE	- - - - -	AREA (CALCULATED)	10.5 AC(C)
EASEMENT LINE	=====	DIMENSION (FROM DEED)	44
TOWNSHIP LINE	—	DIMENSION (SCALED)	664
PROPERTY LINE	—	INTERSTATE HIGHWAY	
SUBDIVISION LINE	—	U.S. HIGHWAY	
ROAD R/W	—	STATE HIGHWAY	
ROAD TRAVEL PATH	—	COUNTY HIGHWAY	
PRIVATE ROAD OR TRAIL	—	COUNTY HIGHWAY 911 NUMBERING	
RAILROAD R/W	—	ROADS OR STREETS	BY NAME
WATER	—	PARCEL NUMBER	15 15.001
LAND HOOK	—	SUB LOT NUMBER	29
ORIGINAL SUB LOT LINE	—	MAP BLOCK NUMBER	
MAJOR TRANSMISSION LINES	—	MAP BLOCK LIMIT (GAS OR OIL)	
CONFLICT	—	MAP BLOCK TICK	
CHURCHES, SCHOOLS, CEMETERY, AIRPORTS, ETC.	—	SUB. BLOCK NUMBER	
TVA MARKER SYMBOLS	—	SECTION CORNERS	2 1 11 12
		STATE PLANE COORDINATES	

2278000

REVISIONS

DATE	BY	CHANGES OR ADDITIONS

COUNTY LOCATOR **07** TOWNSHIP LOCATOR **07**
 TOWNSHIP **03** SOUTH, RANGE **11** WEST
20-07-07-26-2
 MAP NUMBER
 MAPS TO BE USED FOR TAX PURPOSES ONLY - NOT TO BE USED FOR CONVEYANCE