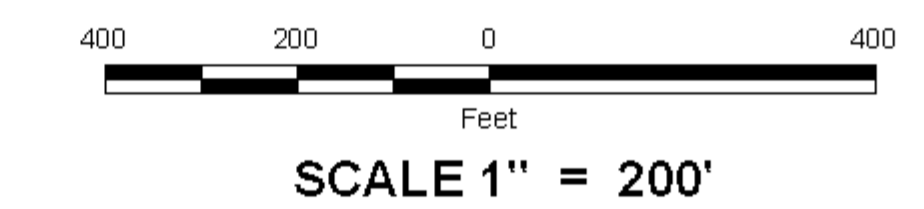


DIGITAL OWNERSHIP MAP
COUNTY OF COLBERT
 PREPARED UNDER THE JOINT DIRECTION
 OF THE
STATE OF ALABAMA
DEPARTMENT OF REVENUE
 AD VALOREM TAX DIVISION

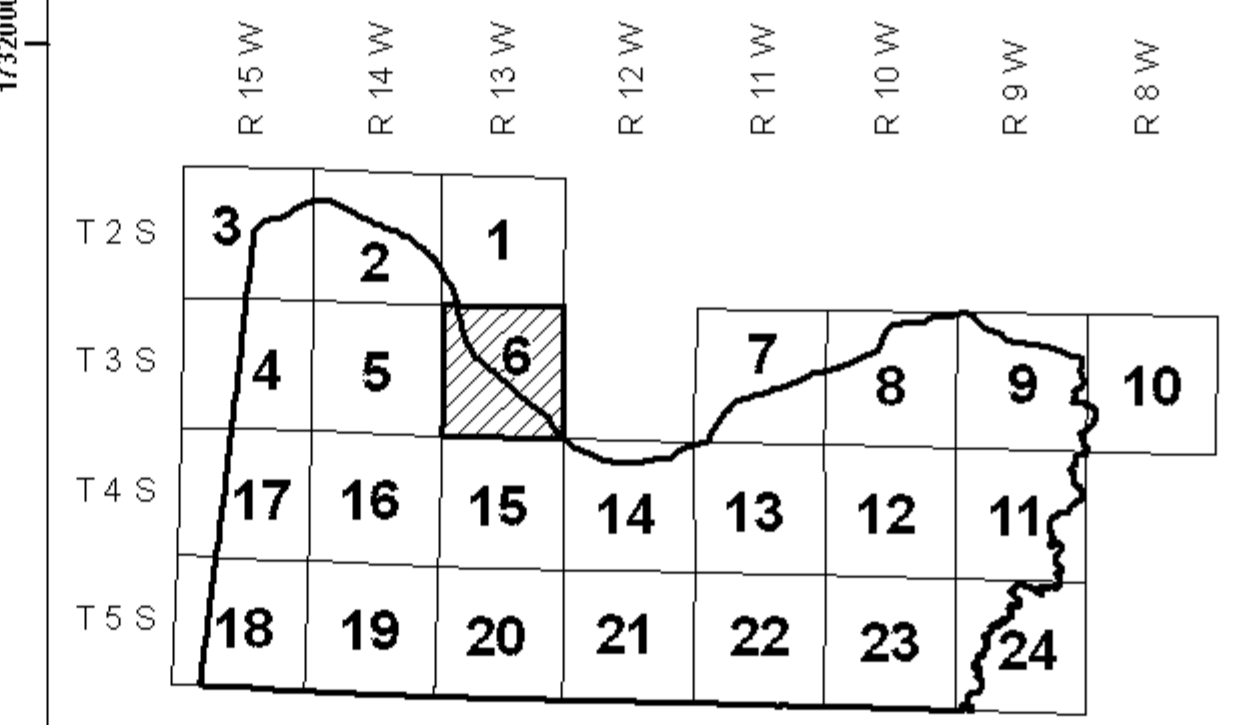
Bill Thompson
 Revenue Commissioner



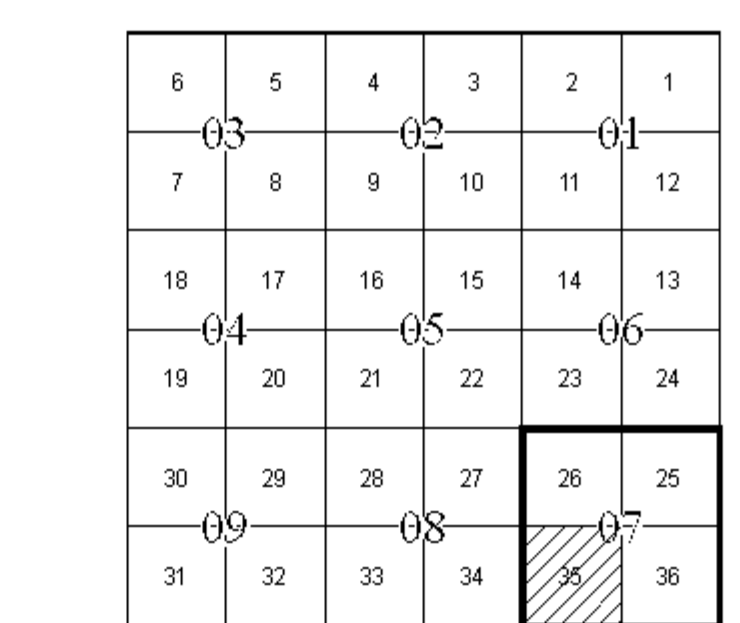
DATE OF PHOTOGRAPHY: 2000; DATE OF REFLIGHT: NOVEMBER, 2007
 DATE OF MAP: 06/18/2008; DATE OF DIGITAL CONVERSION: FEBRUARY, 1991
 DATE OF MAP REVISION: 10/09/2008; MAP REVISION BY:
 TAX YEAR: 2008



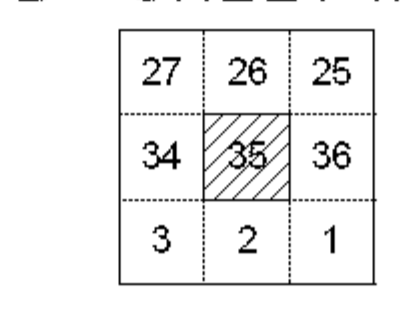
COUNTY LOCATOR



TOWNSHIP LOCATOR
 INDEX TO 1" = 400' & 1" = 200' MAPPING



SUB - SHEET INDEX



LEGEND

| | | | |
|---|-------|------------------------------|------------|
| COUNTY LINE | ----- | AREA (FROM DEED) | 10.5 Ac. |
| CITY LIMIT LINE | ----- | AREA (CALCULATED) | 10.5 Ac(c) |
| EASEMENT LINE | ----- | DIMENSION (FROM DEED) | 44' |
| TOWNSHIP LINE | ----- | DIMENSION (SCALED) | 44' |
| SECTION LINE | ----- | INTERSTATE HIGHWAY | |
| PROPERTY LINE | ----- | U.S. HIGHWAY | |
| SUBDIVISION LINE | ----- | STATE HIGHWAY | |
| ROAD R/W | ----- | COUNTY HIGHWAY | |
| ROAD TRAVEL PATH | ----- | COUNTY HIGHWAY 911 NUMBERING | |
| PRIVATE ROAD OR TRAIL | ----- | ROADS OR STREETS BY NAME | |
| RAILROAD R/W | ----- | PARCEL NUMBER | 15 15.001 |
| WATER | ----- | SUB LOT NUMBER | 29 |
| LAND HOOK | ----- | MAP BLOCK NUMBER | 06 |
| ORIGINAL SUB LOT LINE | ----- | MAP BLOCK LIMIT | |
| MAJOR TRANSMISSION LINES (POWER) | ----- | MAP BLOCK CHECK (MAP BLOCKS) | |
| MAJOR TRANSMISSION LINES (GAS OR OIL) | ----- | SUB BLOCK NUMBER | 1 |
| CONFLICT | ----- | BY NAME | |
| CHURCHES, SCHOOLS, CEMETERY, AIRPORTS, ETC. | ----- | SECTION CORNERS | |
| T/MARKER SYMBOLS | ----- | STATE PLANE COORDINATES | |

REVISIONS

| DATE | BY | CHANGES OR ADDITIONS |
|------|----|----------------------|
| | | |
| | | |
| | | |

COUNTY LOCATOR **06** TOWNSHIP LOCATOR **07**
 TOWNSHIP **03** SOUTH, RANGE **13** WEST
20-06-07-35
 MAP NUMBER

MAPS TO BE USED FOR TAX PURPOSES ONLY - NOT TO BE USED FOR CONVEYANCE

