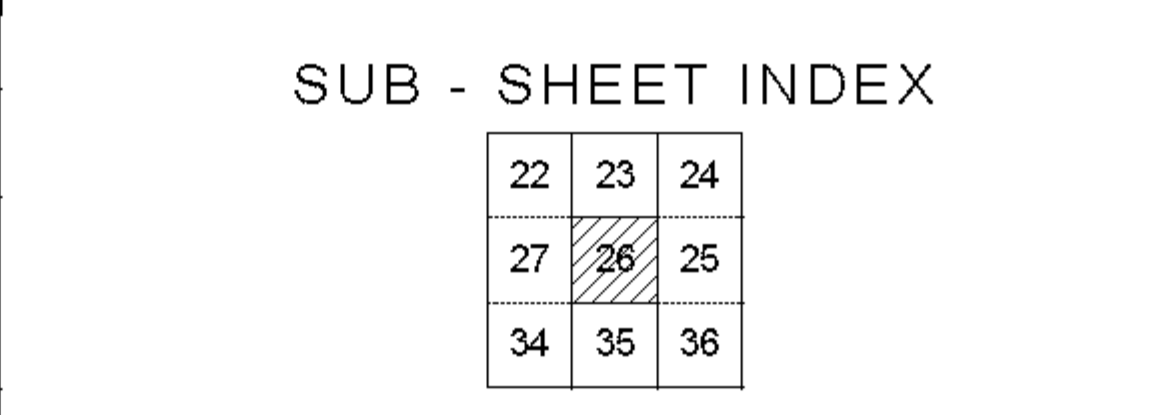
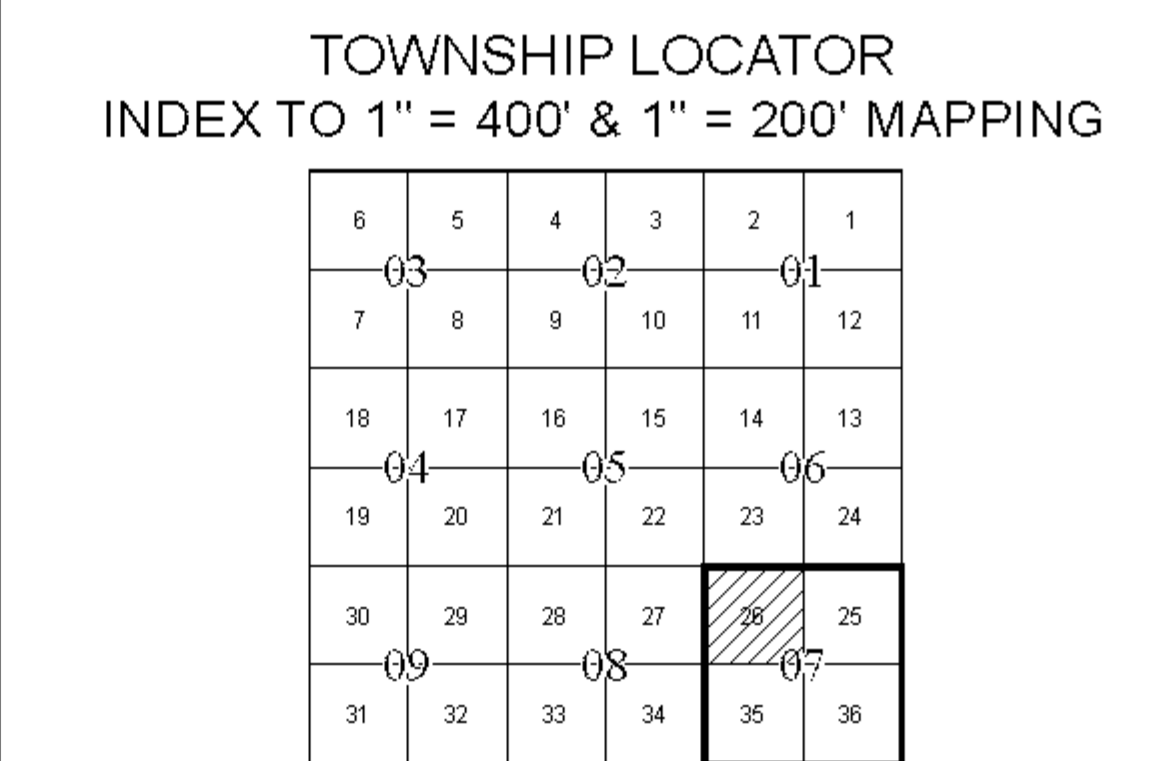
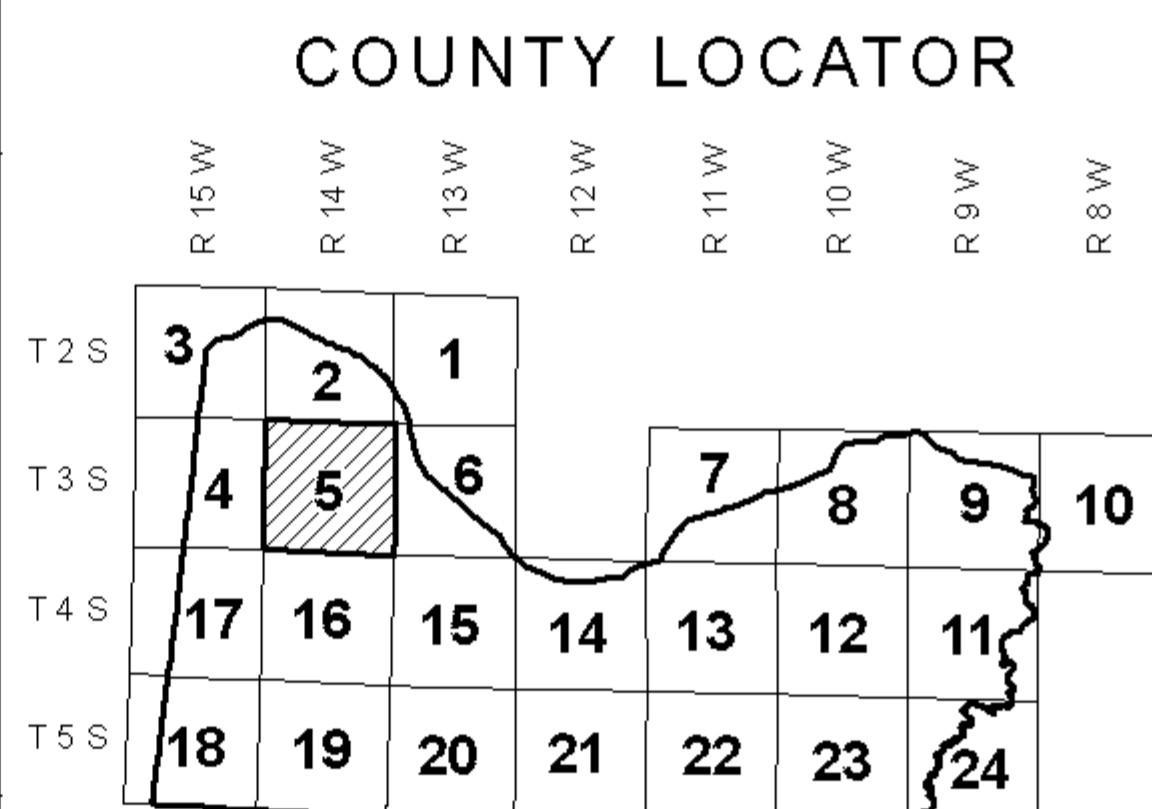


**DIGITAL OWNERSHIP MAP**  
**COUNTY OF COLBERT**  
 PREPARED UNDER THE JOINT DIRECTION  
 OF THE  
**STATE OF ALABAMA**  
**DEPARTMENT OF REVENUE**  
 AD VALOREM TAX DIVISION

**Bill Thompson**  
 Revenue Commissioner

400 200 0 400  
 Feet  
**SCALE 1" = 200'**

DATE OF PHOTOGRAPHY: 2010; DATE OF REFLIGHT: NOVEMBER, 2007  
 DATE OF MAP: 06/18/2008; DATE OF DIGITAL CONVERSION: FEBRUARY, 1991  
 DATE OF MAP REVISION: 10/09/2008; MAP REVISION BY:  
 TAX YEAR: 2008



**LEGEND**

COUNTY LINE	-----	AREA (FROM DEED)	10.5 AC.
CITY LIMIT LINE	-----	AREA (CALCULATED)	10.5 AC(E)
EASEMENT LINE	-----	DIMENSION (FROM DEED)	44
TOWNSHIP LINE	-----	DIMENSION (SCALED)	44
SECTION LINE	-----	INTERSTATE HIGHWAY	44
PROPERTY LINE	-----	U.S. HIGHWAY	44
SUBDIVISION LINE	-----	STATE HIGHWAY	44
ROAD R/W	-----	COUNTY HIGHWAY	44
ROAD TRAVEL PATH	-----	COUNTY HIGHWAY 911 NUMBERING	44
PRIVATE ROAD OR TRAIL	-----	ROADS OR STREETS BY NAME	44
RAILROAD R/W	-----	PARCEL NUMBER	15 15.001
WATER	-----	SUB LOT NUMBER	29
LAND HOOK	-----	MAP BLOCK NUMBER	29
ORIGINAL SUB LOT LINE	-----	MAP BLOCK LIMIT	29
MAJOR TRANSMISSION LINES	-----	MAP BLOCK CHECK	29
	-----	MAP BLOCK	29
	-----	CONFUCT	29
	-----	CHURCHES, SCHOOLS, CEMETERY, AIRPORTS, ETC.	BY NAME
	-----	SECTION CORNERS	2 1
	-----	TVA MARKER SYMBOLS	11 12
	-----	STATE PLANE COORDINATES	1424100

**REVISIONS**

DATE	BY	CHANGES OR ADDITIONS

**COUNTY LOCATOR 05 TOWNSHIP LOCATOR 07**  
**TOWNSHIP 03 SOUTH, RANGE 14 WEST**  
**20-05-07-26**  
**MAP NUMBER**

MAPS TO BE USED FOR TAX PURPOSES ONLY - NOT TO BE USED FOR CONVEYANCE

