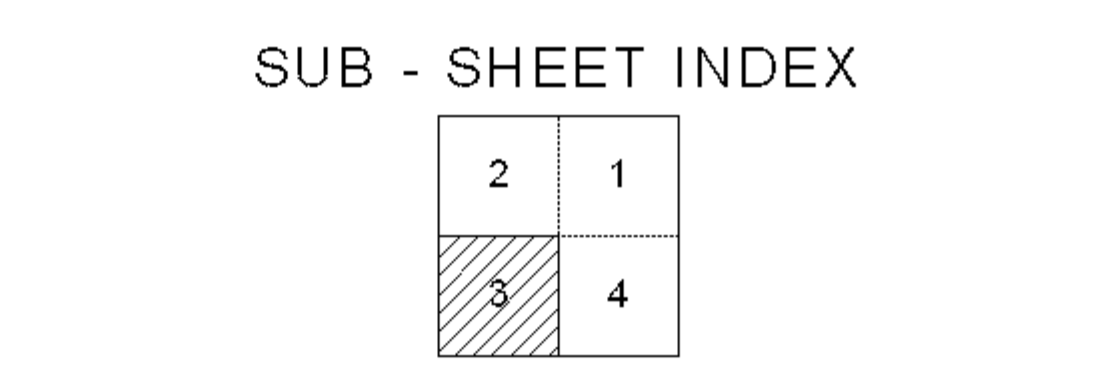
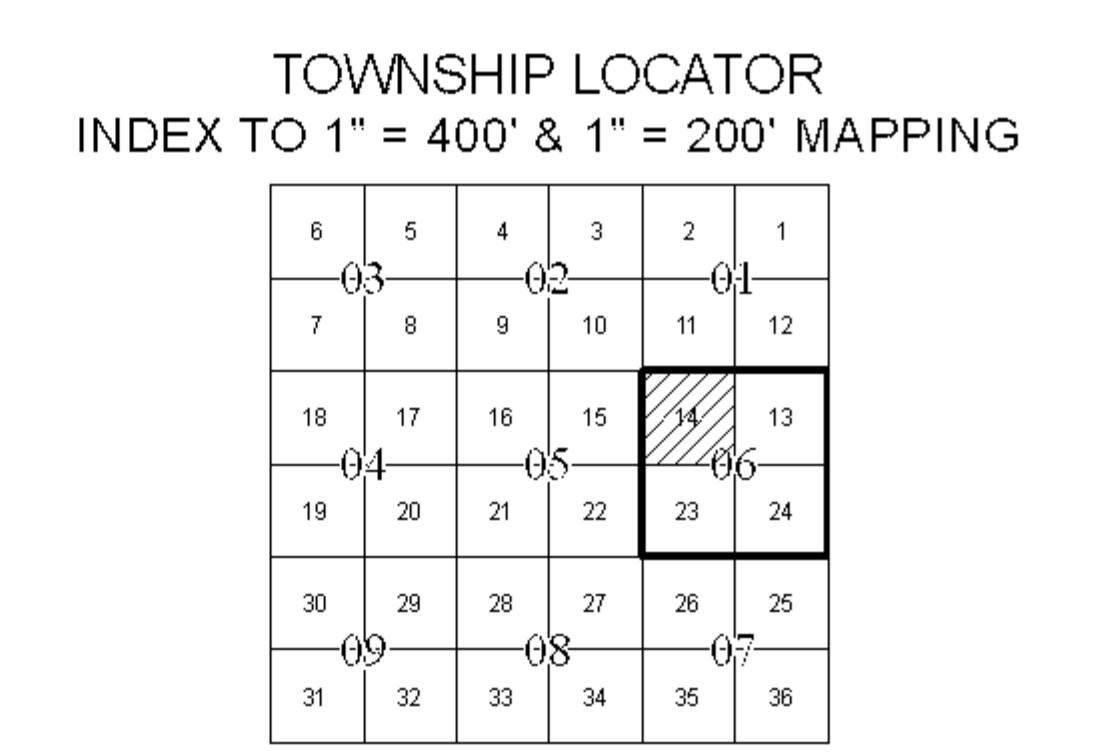
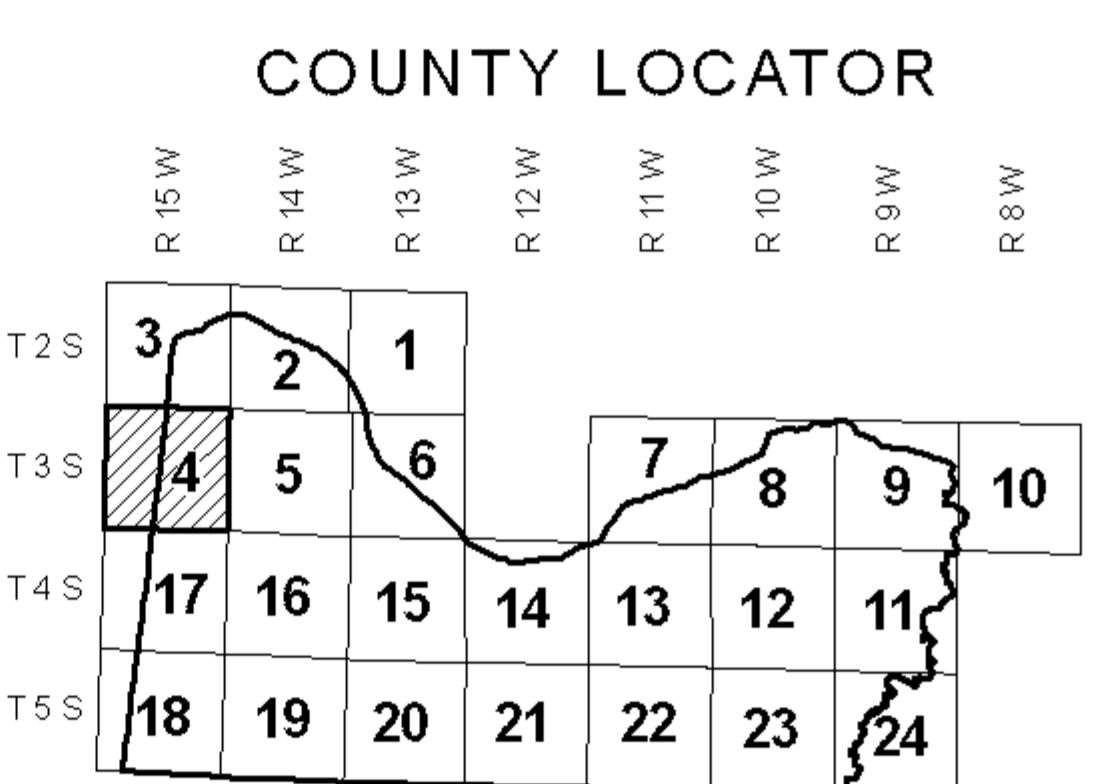
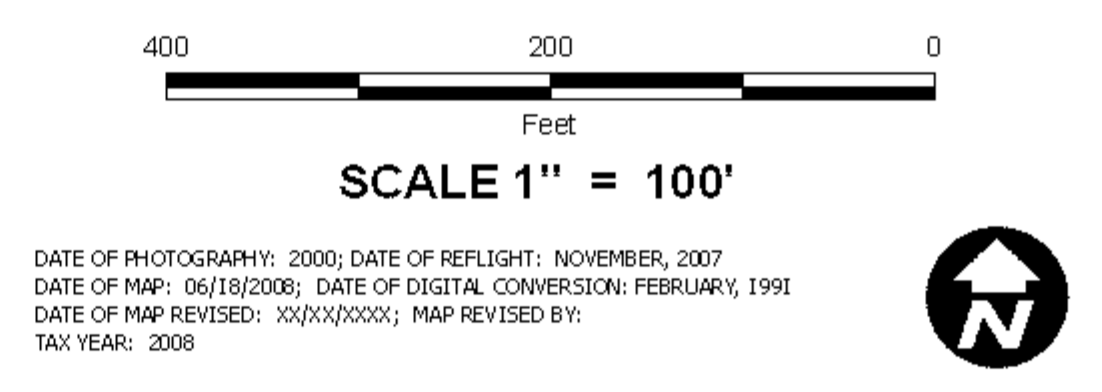




DIGITAL OWNERSHIP MAP  
**COUNTY OF COLBERT**  
 PREPARED UNDER THE JOINT DIRECTION  
 OF THE  
**STATE OF ALABAMA**  
**DEPARTMENT OF REVENUE**  
 AD VALOREM TAX DIVISION

**Bill Thompson**  
 Revenue Commissioner



**LEGEND**

COUNTY LINE	AREA (FROM DEED)	10.5 Ac.
CITY LIMIT LINE	AREA (CALCULATED)	10.5 Ac(c)
EASEMENT LINE	DIMENSION (FROM DEED)	44
TOWNSHIP LINE	DIMENSION (SCALED)	666
SECTION LINE	INTERSTATE HIGHWAY	
PROPERTY LINE	U.S. HIGHWAY	
SUBDIVISION LINE	STATE HIGHWAY	
ROAD R/W	COUNTY HIGHWAY	
ROAD TRAVEL PATH	COUNTY HIGHWAY 911 NUMBERING	
PRIVATE ROAD OR TRAIL	ROADS OR STREETS	BY NAME
RAILROAD R/W	ROADS OR STREETS	BY NAME
WATER	PARCEL NUMBER	15 15.001
LAND HOOK	SUB LOT NUMBER	29
ORIGINAL SUB LOT LINE	MAP BLOCK NUMBER	
MAJOR TRANSMISSION LINES (GAS OR OIL)	MAP BLOCK LIMIT	
CONFLICT	MAP BLOCK TICK	
CHURCHES, SCHOOLS, CEMETERIES, AIRPORTS, ETC.	SUB. BLOCK NUMBER	
TVA MARKER SYMBOLS	SECTION CORNERS	2 1 11 12
	STATE PLANE COORDINATES	1428000 2278000

**REVISIONS**

DATE	BY	CHANGES OR ADDITIONS

COUNTY LOCATOR **04** TOWNSHIP LOCATOR **06**  
 TOWNSHIP **03** SOUTH, RANGE **15** WEST  
**20-04-06-14-3**  
 MAP NUMBER

MAPS TO BE USED FOR TAX PURPOSES ONLY - NOT TO BE USED FOR CONVEYANCE