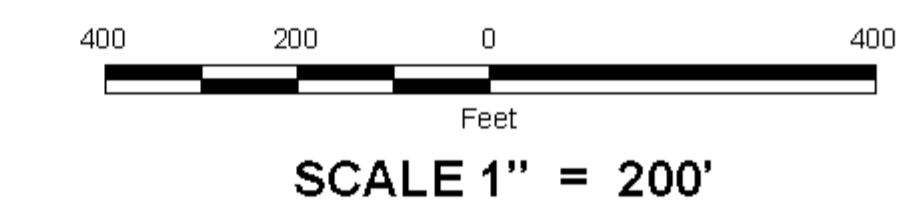


DIGITAL OWNERSHIP MAP  
**COUNTY OF COLBERT**  
 PREPARED UNDER THE JOINT DIRECTION  
 OF THE  
**STATE OF ALABAMA**  
**DEPARTMENT OF REVENUE**  
 AD VALOREM TAX DIVISION

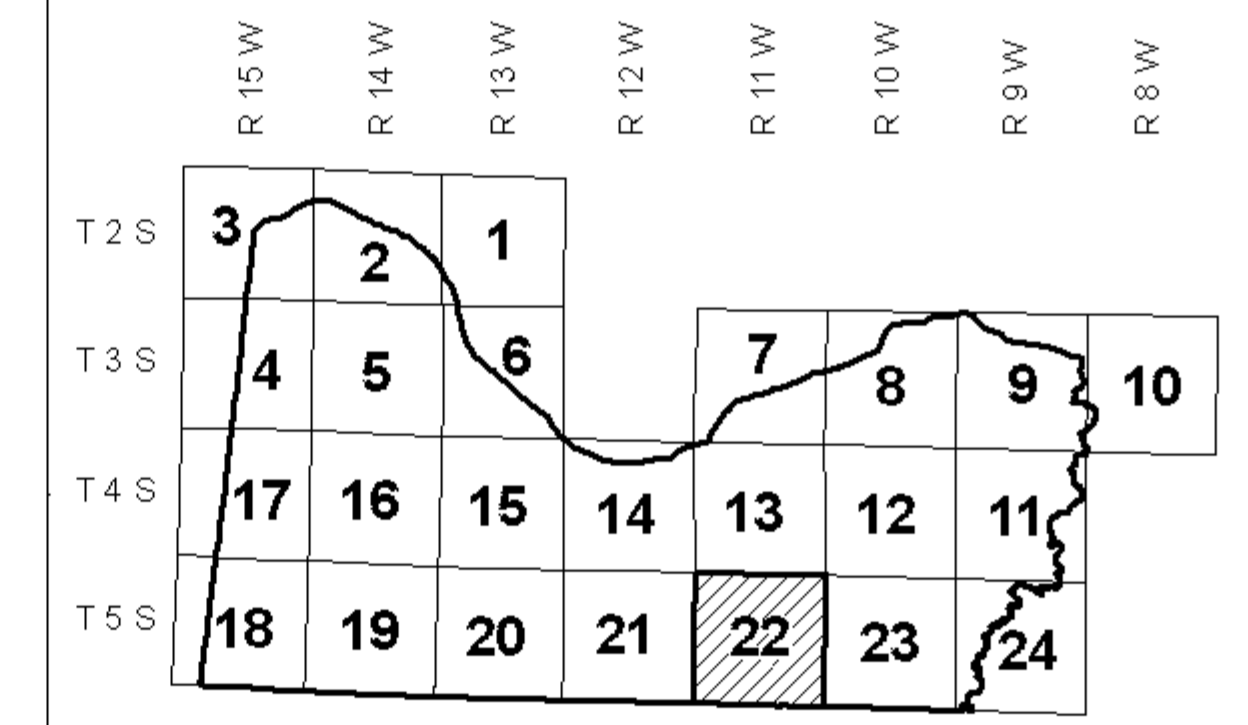
**Bill Thompson**  
 Revenue Commissioner



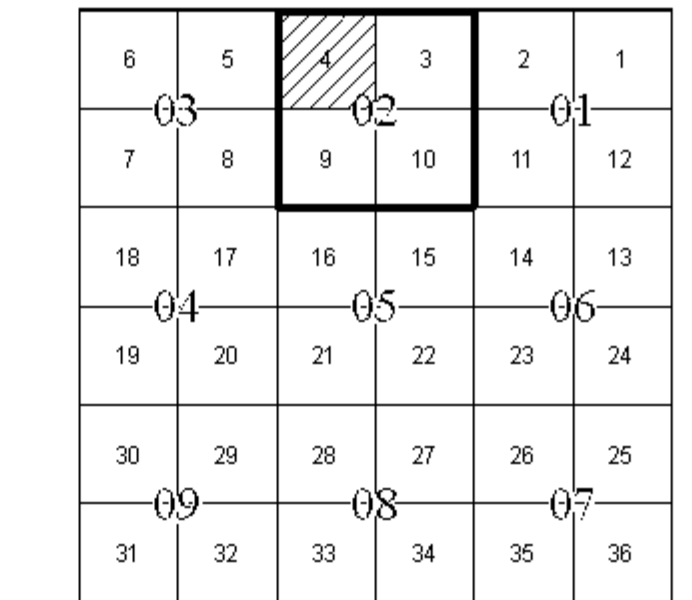
DATE OF PHOTOGRAPHY: 2000; DATE OF REFLIGHT: NOVEMBER, 2007  
 DATE OF MAP: 06/18/2008; DATE OF DIGITAL CONVERSION: FEBRUARY, 1991  
 DATE OF MAP REVISION: 10/09/2008; MAP REVISION BY:  
 TAX YEAR: 2008



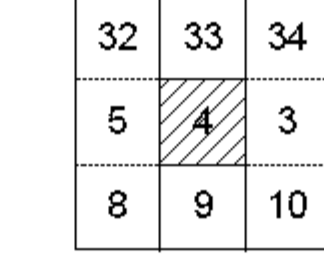
**COUNTY LOCATOR**



**TOWNSHIP LOCATOR**  
 INDEX TO 1" = 400' & 1" = 200' MAPPING



**SUB - SHEET INDEX**



**LEGEND**

COUNTY LINE	-----	AREA (FROM DEED)	10.5 Ac.
CITY LIMIT LINE	-----	AREA (CALCULATED)	10.5 Ac(±)
EASEMENT LINE	-----	DIMENSION (FROM DEED)	44'
TOWNSHIP LINE	-----	DIMENSION (SCALED)	44'
SECTION LINE	-----	INTERSTATE HIGHWAY	40'
PROPERTY LINE	-----	U.S. HIGHWAY	40'
SUBDIVISION LINE	-----	STATE HIGHWAY	40'
ROAD R/W	-----	COUNTY HIGHWAY	40'
ROAD TRAVEL PATH	-----	COUNTY HIGHWAY 911 NUMBERING	40'
PRIVATE ROAD OR TRAIL	-----	ROADS OR STREETS BY NAME	15' 15.001'
RAILROAD R/W	-----	PARCEL NUMBER	29
WATER	-----	SUB LOT NUMBER	29
LAND HOOK	-----	MAP BLOCK NUMBER	29
ORIGINAL SUB LOT LINE	-----	MAP BLOCK NUMBER	29
MAJOR TRANSMISSION LINES	-----	MAP BLOCK LIMIT	29
	-----	MAP BLOCK CHECK	29
	-----	MAP BLOCK	29
	-----	SUB. BLOCK NUMBER	29
CONFLICT	-----	BY NAME	2 1 1
CHURCHES, SCHOOLS, CEMETERY, AIRPORTS, ETC.	-----	SECTION CORNERS	11 12
TVA MARKER SYMBOLS	-----	STATE PLANE COORDINATES	2278000

**REVISIONS**

DATE	BY	CHANGES OR ADDITIONS

COUNTY LOCATOR **22** TOWNSHIP LOCATOR **02**  
 TOWNSHIP **05** SOUTH, RANGE **11** WEST  
**20-22-02-04**  
 MAP NUMBER  
 MAPS TO BE USED FOR TAX PURPOSES ONLY - NOT TO BE USED FOR CONVEYANCE

