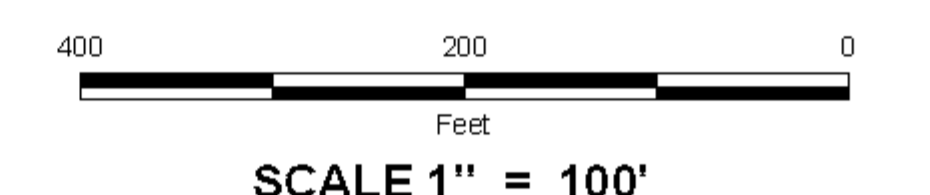


DIGITAL OWNERSHIP MAP  
**COUNTY OF COLBERT**  
 PREPARED UNDER THE JOINT DIRECTION  
 OF THE  
**STATE OF ALABAMA**  
**DEPARTMENT OF REVENUE**  
 AD VALOREM TAX DIVISION

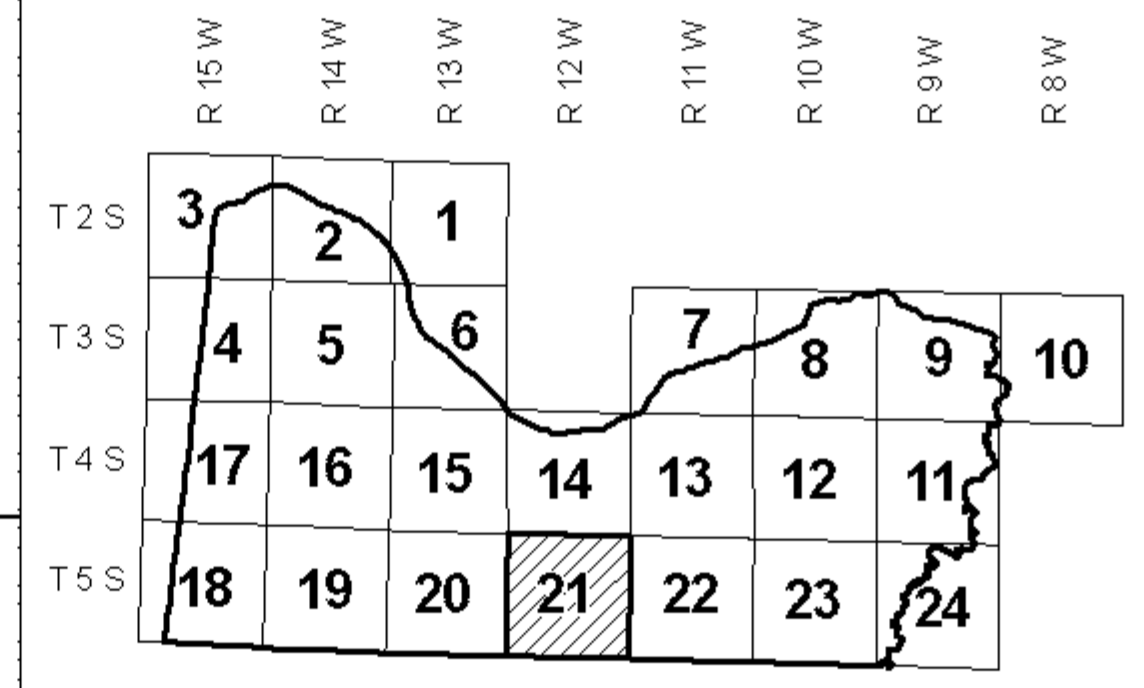
**Bill Thompson**  
 Revenue Commissioner



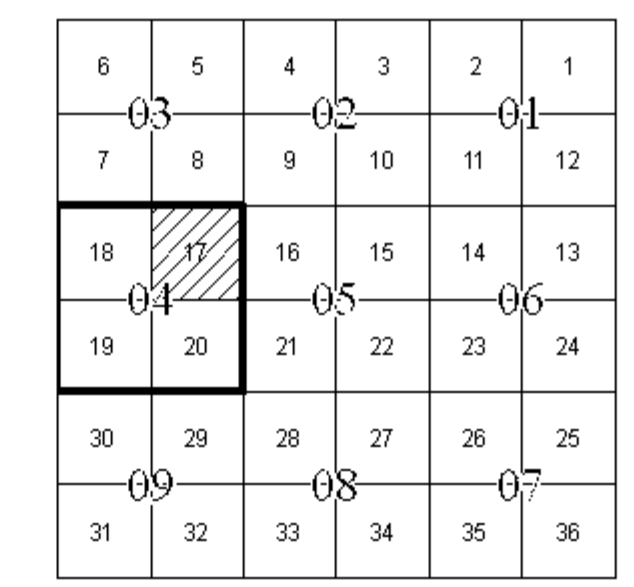
DATE OF PHOTOGRAPHY: 2000; DATE OF REFLIGHT: NOVEMBER, 2007  
 DATE OF MAP: 06/18/2008; DATE OF DIGITAL CONVERSION: FEBRUARY, 1991  
 DATE OF MAP REVISED: 10/20/2008; MAP REVISED BY:  
 TAX YEAR: 2008



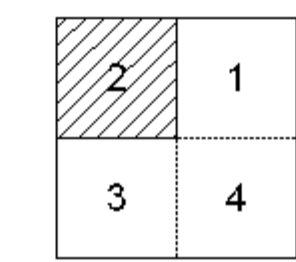
**COUNTY LOCATOR**



**TOWNSHIP LOCATOR**  
 INDEX TO 1" = 400' & 1" = 200' MAPPING



**SUB - SHEET INDEX**



**1**  
 355.8 Ac(c)

**LEGEND**

COUNTY LINE	-----	AREA (FROM DEED)	10.5 Ac.
CITY LIMIT LINE	-----	AREA (CALCULATED)	10.5 Ac(c)
EASEMENT LINE	-----	DIMENSION (FROM DEED)	44
TOWNSHIP LINE	-----	DIMENSION (SCALED)	661
SECTION LINE	-----	INTERSTATE HIGHWAY	
PROPERTY LINE	-----	U.S. HIGHWAY	
SUBDIVISION LINE	-----	STATE HIGHWAY	
ROAD R/W	-----	COUNTY HIGHWAY	
ROAD TRAVEL PATH	-----	COUNTY HIGHWAY 911 NUMBERING	
PRIVATE ROAD OR TRAIL	-----	ROADS OR STREETS	BY NAME
RAILROAD R/W	-----	ROADS OR STREETS	BY NAME
WATER	-----	PARCEL NUMBER	15 15.001
LAND HOOK	-----	SUB LOT NUMBER	29
ORIGINAL SUB LOT LINE	-----	MAP BLOCK NUMBER	
MAJOR TRANSMISSION LINES (GAS OR OIL)	-----	MAP BLOCK LIMIT	
CONFLICT	-----	MAP BLOCK TICK	
CHURCHES, SCHOOLS, CEMETERIES, AIRPORTS, ETC.	-----	SUB. BLOCK NUMBER	
TVA MARKER SYMBOLS	-----	SECTION CORNERS	2 1 11 12
		STATE PLANE COORDINATES	

**REVISIONS**

DATE	BY	CHANGES OR ADDITIONS

COUNTY LOCATOR **21** TOWNSHIP LOCATOR **04**  
 TOWNSHIP **05** SOUTH, RANGE **12** WEST  
**20-21-04-17-2**  
 MAP NUMBER

MAPS TO BE USED FOR TAX PURPOSES ONLY - NOT TO BE USED FOR CONVEYANCE