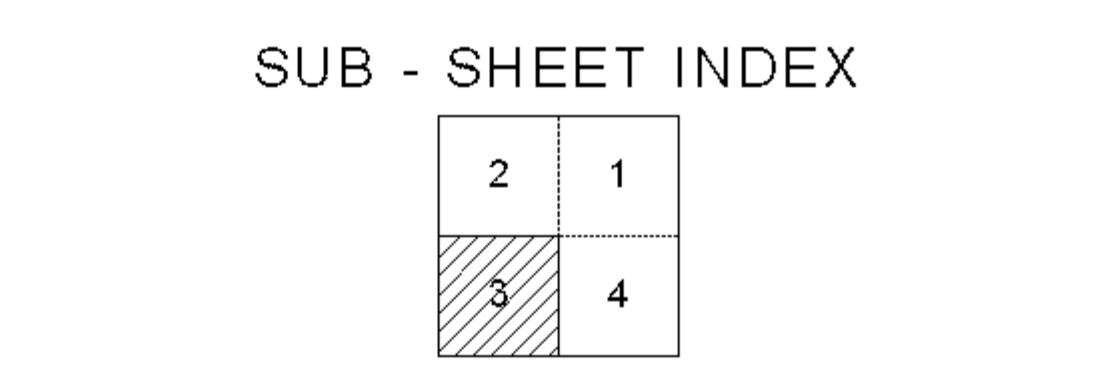
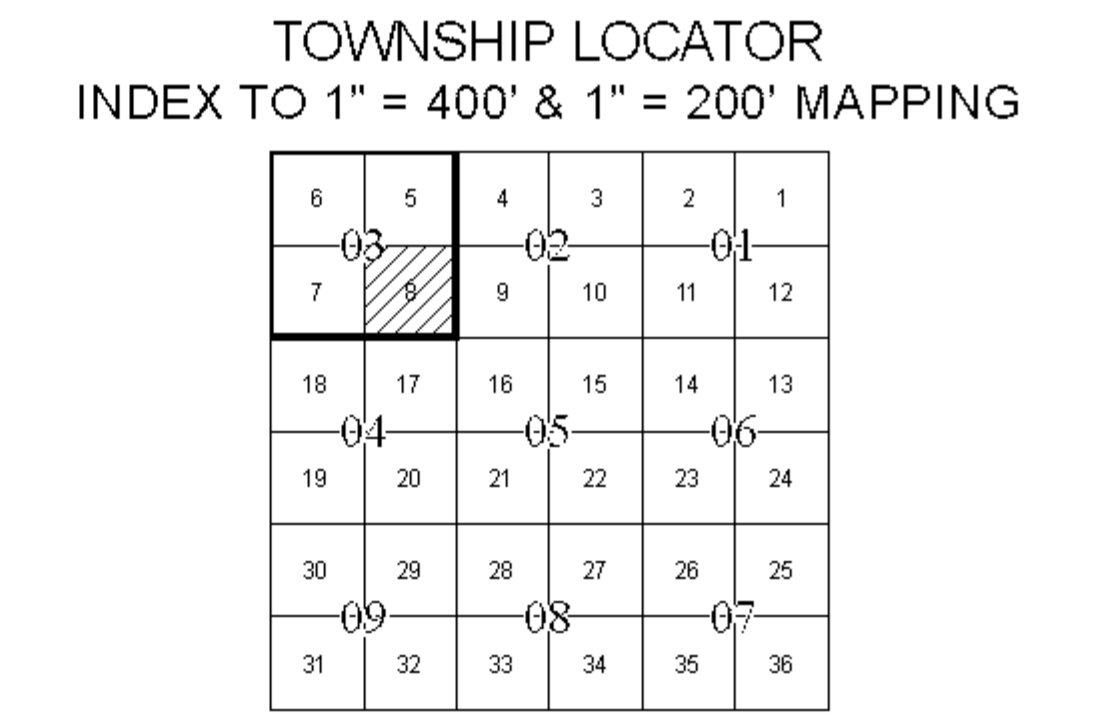
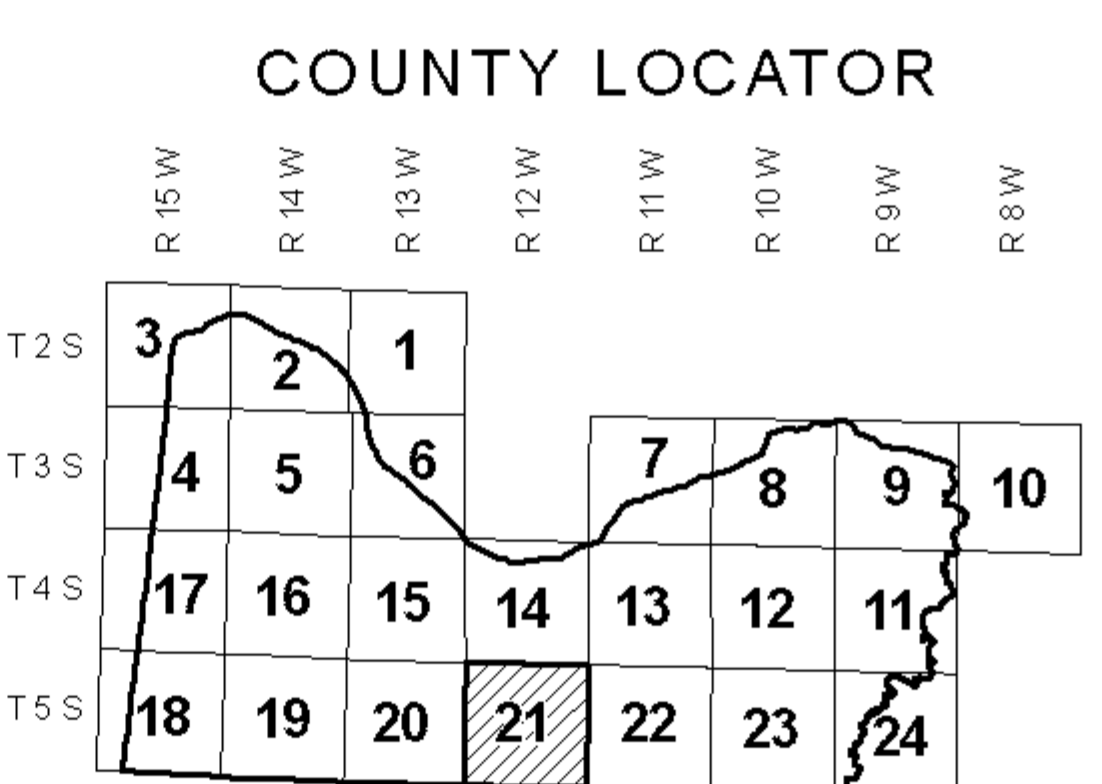
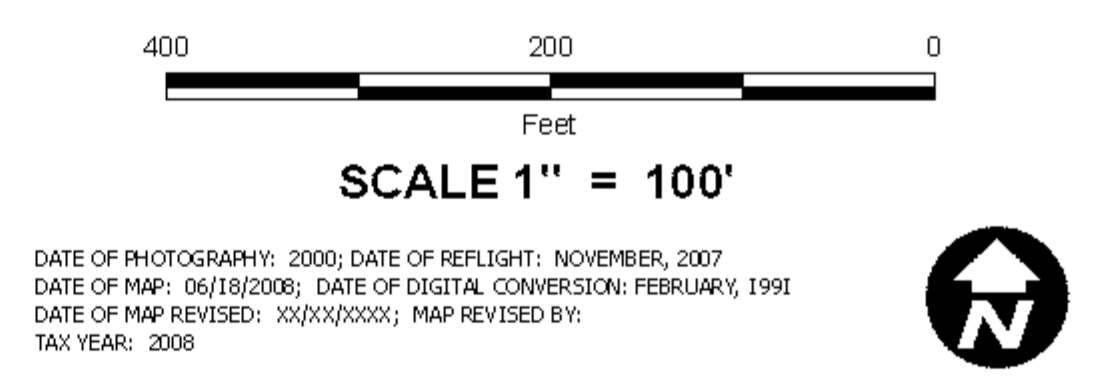


DIGITAL OWNERSHIP MAP
COUNTY OF COLBERT
 PREPARED UNDER THE JOINT DIRECTION
 OF THE
STATE OF ALABAMA
 DEPARTMENT OF REVENUE
 AD VALOREM TAX DIVISION

Bill Thompson
 Revenue Commissioner



LEGEND

COUNTY LINE	AREA (FROM DEED)	10.5 Ac.
CITY LIMIT LINE	AREA (CALCULATED)	10.5 AC(C)
EASEMENT LINE	DIMENSION (FROM DEED)	44
TOWNSHIP LINE	DIMENSION (SCALED)	661
SECTION LINE	INTERSTATE HIGHWAY	
PROPERTY LINE	U.S. HIGHWAY	
SUBDIVISION LINE	STATE HIGHWAY	
ROAD RIM	COUNTY HIGHWAY	
ROAD TRAVEL PATH	COUNTY HIGHWAY 911 NUMBERING	
PRIVATE ROAD OR TRAIL	ROADS OR STREETS	BY NAME
RAILROAD RAV	ROADS OR STREETS	BY NAME
WATER	PARCEL NUMBER	15 15.001
LAND HOOK	SUB LOT NUMBER	29
ORIGINAL SUB LOT LINE	MAP BLOCK NUMBER	
MAJOR TRANSMISSION LINES (GAS OR OIL)	MAP BLOCK LIMIT	
CONFLICT	MAP BLOCK TICK	
CHURCHES, SCHOOLS, CEMETERY, CAMP GROUND, ETC.	SUB. BLOCK NUMBER	
TVA MARKER SYMBOLS	SECTION CORNERS	2 1 11 12
	STATE PLANE COORDINATES	

REVISIONS

DATE	BY	CHANGES OR ADDITIONS

COUNTY LOCATOR **21** TOWNSHIP LOCATOR **03**
 TOWNSHIP **05** SOUTH, RANGE **12** WEST
20-21-03-08-3
 MAP NUMBER

MAPS TO BE USED FOR TAX PURPOSES ONLY - NOT TO BE USED FOR CONVEYANCE

07 08
 18 17