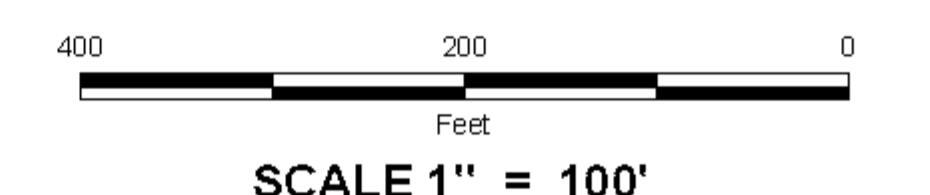


DIGITAL OWNERSHIP MAP  
**COUNTY OF COLBERT**  
 PREPARED UNDER THE JOINT DIRECTION  
 OF THE  
**STATE OF ALABAMA**  
**DEPARTMENT OF REVENUE**  
 AD VALOREM TAX DIVISION

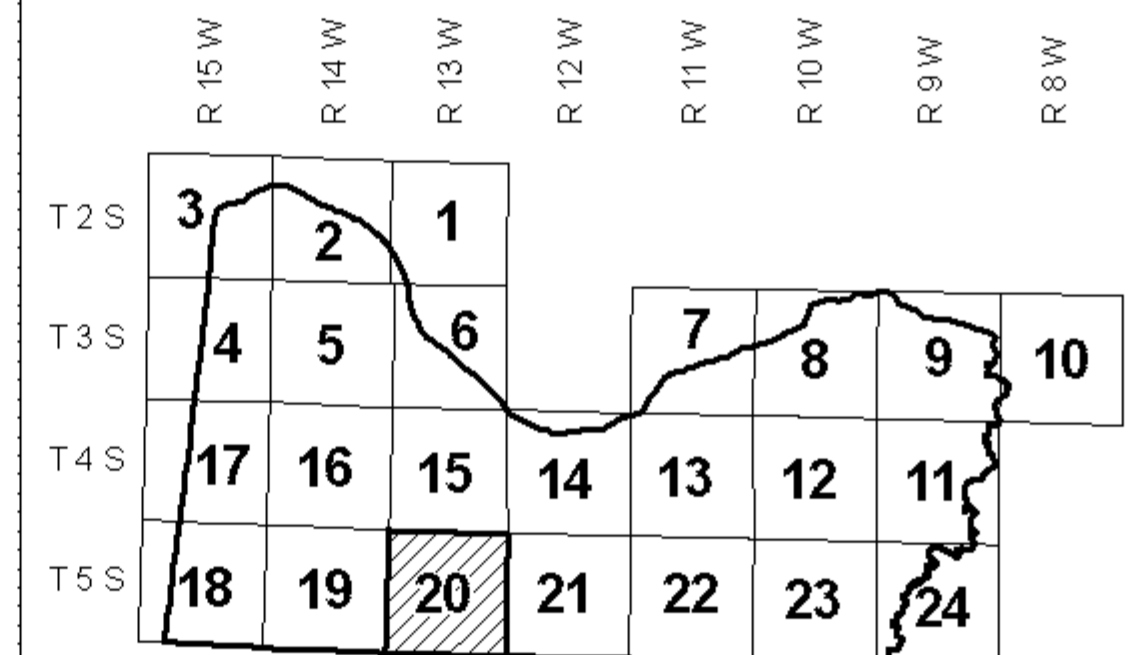
**Bill Thompson**  
 Revenue Commissioner



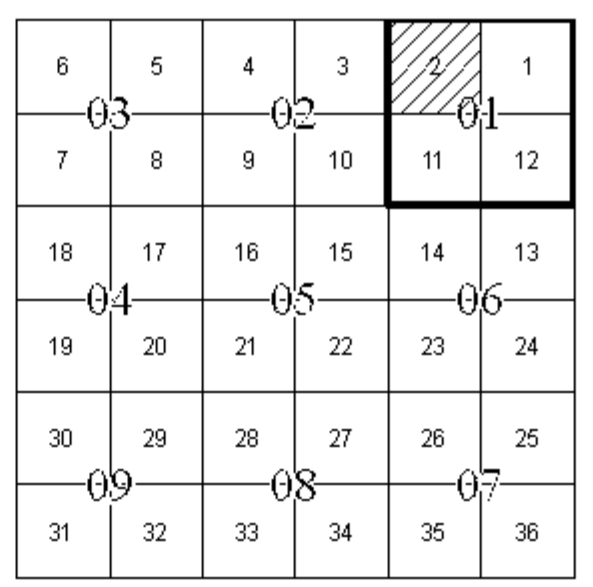
DATE OF PHOTOGRAPHY: 2000; DATE OF REFLIGHT: NOVEMBER, 2007  
 DATE OF MAP: 06/18/2008; DATE OF DIGITAL CORRECTION: FEBRUARY, 1991  
 DATE OF MAP REVISED: 10/20/2000; MAP REVISED BY:  
 TAX YEAR: 2008



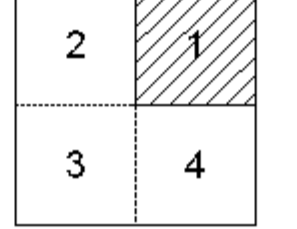
**COUNTY LOCATOR**



**TOWNSHIP LOCATOR**  
 INDEX TO 1" = 400' & 1" = 200' MAPPING



**SUB - SHEET INDEX**



**LEGEND**

COUNTY LINE	—	AREA (FROM DEED)	10.5 Ac.
CITY LIMIT LINE	----	AREA (CALCULATED)	10.5 AC(C)
EASEMENT LINE	----	DIMENSION (FROM DEED)	44
TOWNSHIP LINE	----	DIMENSION (SCALED)	664
SECTION LINE	----	INTERSTATE HIGHWAY	
PROPERTY LINE	----	U.S. HIGHWAY	
SUBDIVISION LINE	----	STATE HIGHWAY	
ROAD RAY	----	COUNTY HIGHWAY	
ROAD TRAVEL PATH	----	COUNTY HIGHWAY 911 NUMBERING	
PRIVATE ROAD OR TRAIL	----	ROADS OR STREETS	BY NAME
RAILROAD RAY	----	PARCEL NUMBER	15 15.001
WATER	----	SUB LOT NUMBER	29
LAND HOOK	----	MAP BLOCK NUMBER	
ORIGINAL SUB LOT LINE	----	MAP BLOCK LIMIT	
MAJOR TRANSMISSION LINES (GAS OR OIL)	----	MAP BLOCK TICK	
CONFLICT	----	SUB. BLOCK NUMBER	
CHURCHES, SCHOOLS, CEMETERY, AIRPORT, ETC.	----	SECTION CORNERS	2 1 11 12
TVA MARKER SYMBOLS	----	STATE PLANE COORDINATES	

**REVISIONS**

DATE	BY	CHANGES OR ADDITIONS

COUNTY LOCATOR **20** TOWNSHIP LOCATOR **01**  
 TOWNSHIP **05** SOUTH, RANGE **13** WEST

**20-20-01-02-1**  
 MAP NUMBER

MAPS TO BE USED FOR TAX PURPOSES ONLY - NOT TO BE USED FOR CONVEYANCE