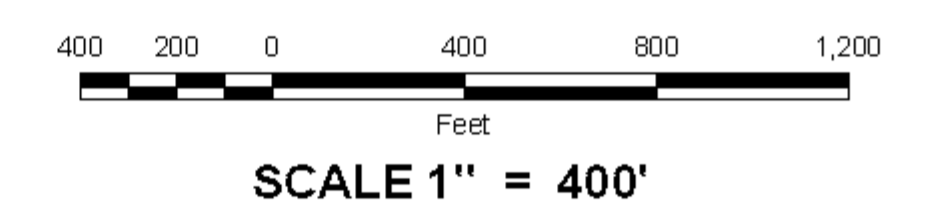




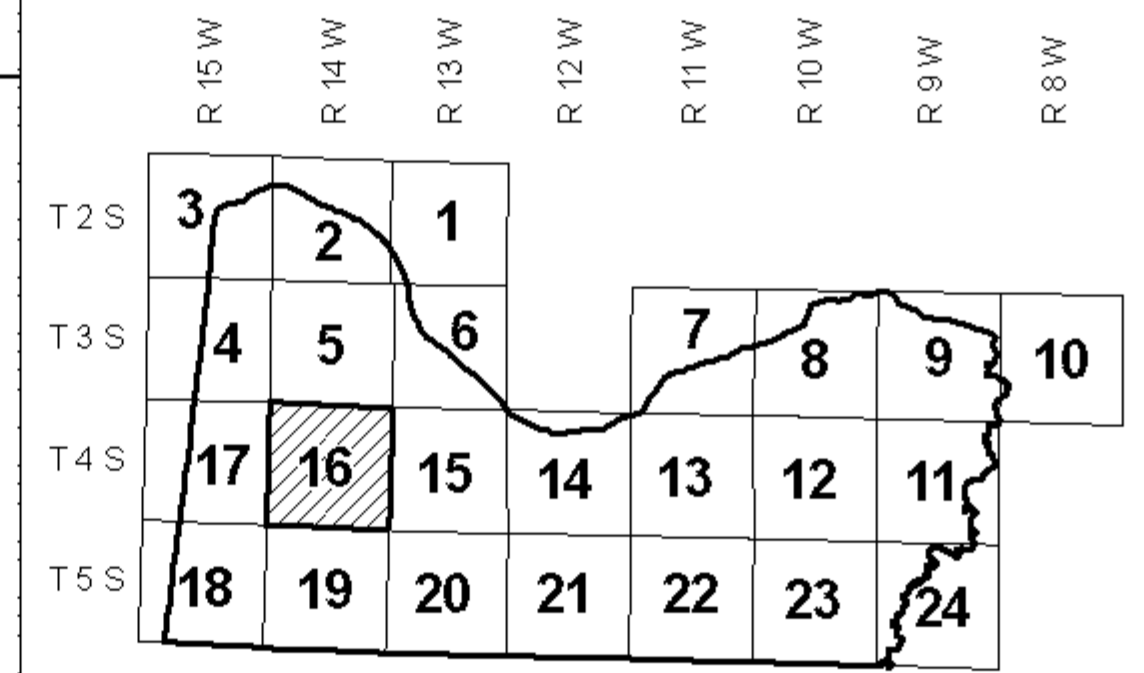
DIGITAL OWNERSHIP MAP
COUNTY OF COLBERT
 PREPARED UNDER THE JOINT DIRECTION
 OF THE
STATE OF ALABAMA
DEPARTMENT OF REVENUE
 AD VALOREM TAX DIVISION
 8
Bill Thompson
 Revenue Commissioner



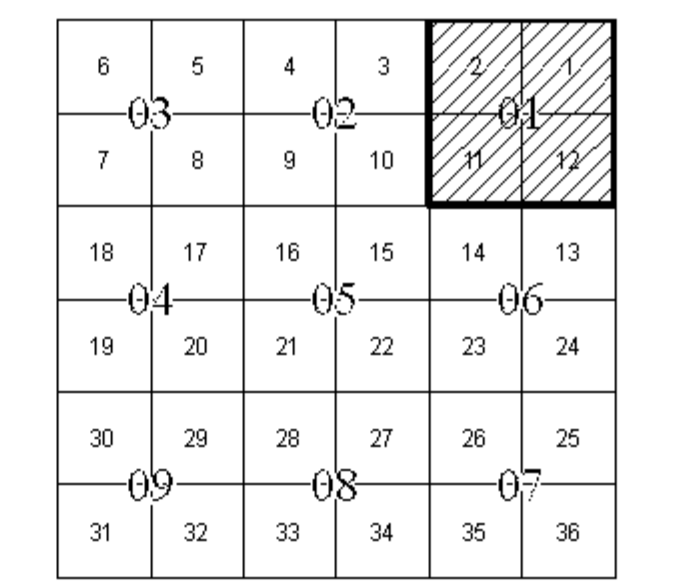
DATE OF PHOTOGRAPHY: 2000; DATE OF REFLIGHT: NOVEMBER, 2007
 DATE OF MAP: 06/18/2008; DATE OF DIGITAL CONVERSION: FEBRUARY, 1991
 DATE OF MAP REVISED: 10/29/2008; MAP REVISED BY:
 TAX YEAR: 2008




COUNTY LOCATOR



TOWNSHIP LOCATOR
 INDEX TO 1" = 400' & 1" = 200' MAPPING



SUB - SHEET INDEX



LEGEND		
COUNTY LINE	-----	AREA (FROM DEED) 10.5 Ac.
CITY LIMIT LINE	-----	AREA (CALCULATED) 10.5 AC(C)
EASEMENT LINE	-----	DIMENSION (FROM DEED) 44
TOWNSHIP LINE	-----	DIMENSION (SCALED) 661
SECTION LINE	-----	INTERSTATE HIGHWAY
PROPERTY LINE	-----	U.S. HIGHWAY
SUBDIVISION LINE	-----	STATE HIGHWAY
ROAD R/W	-----	COUNTY HIGHWAY
ROAD TRAVEL PATH	-----	COUNTY HIGHWAY 911 NUMBERING
PRIVATE ROAD OR TRAIL	-----	ROADS OR STREETS BY NAME
RAILROAD R/W	-----	PARCEL NUMBER 15 15.001
WATER	-----	SUB LOT NUMBER 29
LAND HOOK	-----	MAP BLOCK NUMBER
ORIGINAL SUB LOT LINE	-----	MAP BLOCK LIMIT
MAJOR TRANSMISSION LINES (POWER)	-----	MAP BLOCK T/C
MAJOR TRANSMISSION LINES (GAS OR OIL)	-----	SUB. BLOCK NUMBER
CONFLICT	-----	BY NAME
CHURCHES, SCHOOLS, CEMETERIES, AIRP ORTS, ETC.	-----	SECTION CORNERS
TV/MARKER SYMBOLS	-----	STATE PLANE COORDINATES

REVISIONS	
DATE	CHANGES OR ADDITIONS

COUNTY LOCATOR **16** TOWNSHIP LOCATOR **01**
 TOWNSHIP **04** SOUTH, RANGE **14** WEST
20-16-01
 MAP NUMBER
MAPS TO BE USED FOR TAX PURPOSES ONLY - NOT TO BE USED FOR CONVEYANCE