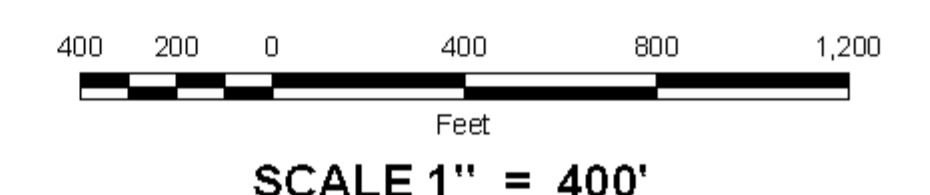


DIGITAL OWNERSHIP MAP
COUNTY OF COLBERT
 PREPARED UNDER THE JOINT DIRECTION
 OF THE
STATE OF ALABAMA
DEPARTMENT OF REVENUE
 AD VALOREM TAX DIVISION

Bill Thompson
 Revenue Commissioner

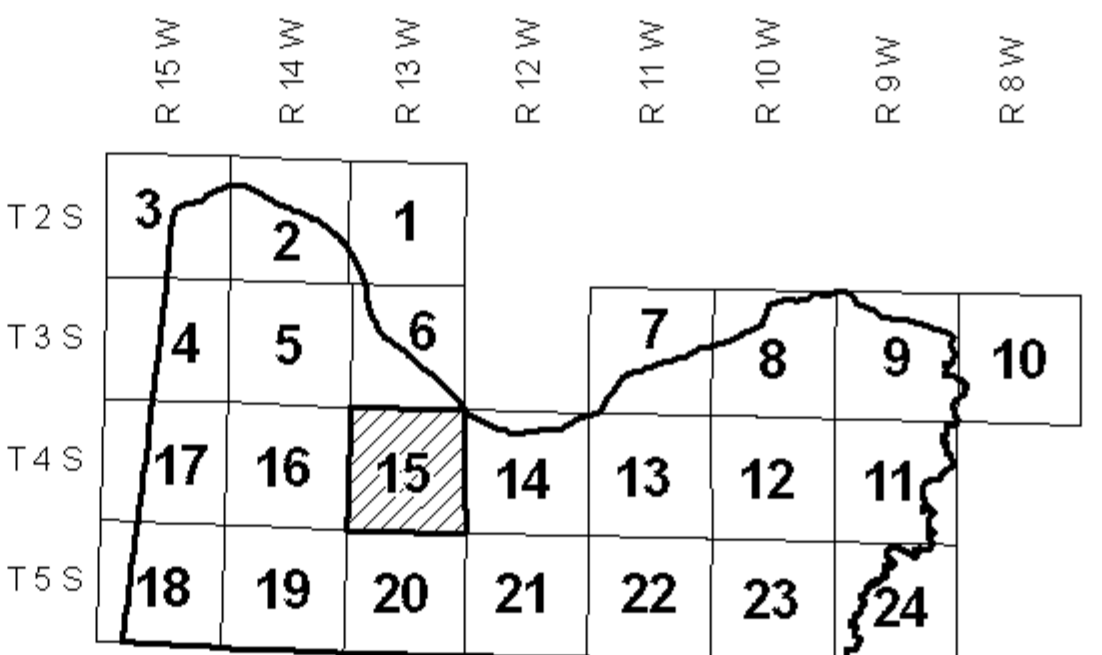


SCALE 1" = 400'

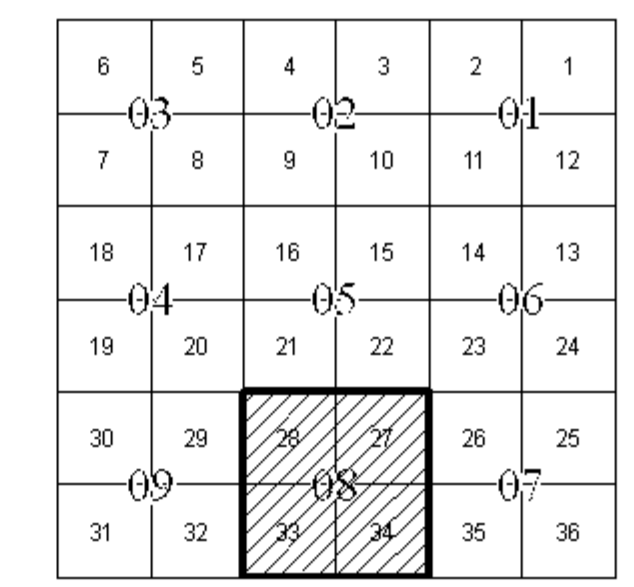
DATE OF PHOTOGRAPHY: 2000; DATE OF REFLIGHT: NOVEMBER, 2007
 DATE OF MAP: 06/18/2008; DATE OF DIGITAL CORRECTION: FEBRUARY, 1991
 DATE OF MAP REVISION: 10/20/2008; MAP REVISION BY:
 TAX YEAR: 2008




COUNTY LOCATOR



TOWNSHIP LOCATOR
 INDEX TO 1" = 400' & 1" = 200' MAPPING



SUB - SHEET INDEX



LEGEND

| | | | |
|--|-------|------------------------------|--------------------|
| COUNTY LINE | ----- | AREA (FROM DEED) | 10.5 Ac. |
| CITY LIMIT LINE | ----- | AREA (CALCULATED) | 10.5 AC(C) |
| EASEMENT LINE | ----- | DIMENSION (FROM DEED) | 44 |
| TOWNSHIP LINE | ----- | DIMENSION (SCALED) | 644 |
| SECTION LINE | ----- | INTERSTATE HIGHWAY | 1 |
| PROPERTY LINE | ----- | U.S. HIGHWAY | 2 |
| SUBDIVISION LINE | ----- | STATE HIGHWAY | 3 |
| ROAD RIM | ----- | COUNTY HIGHWAY | 4 |
| ROAD TRAVEL PATH | ----- | COUNTY HIGHWAY 911 NUMBERING | 5 |
| PRIVATE ROAD OR TRAIL | ----- | ROADS OR STREETS | BY NAME |
| RAILROAD RAV | ----- | PARCEL NUMBER | 15 15.001 |
| WATER | ----- | SUB LOT NUMBER | 29 |
| LAND HOOK | ----- | MAP BLOCK NUMBER | 20-15-08 |
| ORIGINAL SUB LOT LINE | ----- | MAP BLOCK LIMIT | 20-15-08 |
| MAJOR TRANSMISSION LINES (POWER) | ----- | MAP BLOCK TICK | 20-15-08 |
| MAJOR TRANSMISSION LINES (GAS OR OIL) | ----- | SUB. BLOCK NUMBER | 11 12 |
| CONFLICT | ----- | SECTION CORNERS | 2 1 11 12 |
| CHURCHES, SCHOOLS, CEMETERY, CAMP GROUND, ETC. | ----- | STATE PLANE COORDINATES | 1428000 2278000 |
| TVA MARKER SYMBOLS | ----- | | |

REVISIONS

| DATE | BY | CHANGES OR ADDITIONS |
|------|----|----------------------|
| | | |
| | | |
| | | |

COUNTY LOCATOR **15** TOWNSHIP LOCATOR **08**
 TOWNSHIP **04** SOUTH, RANGE **13** WEST
20-15-08
 MAP NUMBER

MAPS TO BE USED FOR TAX PURPOSES ONLY - NOT TO BE USED FOR CONVEYANCE