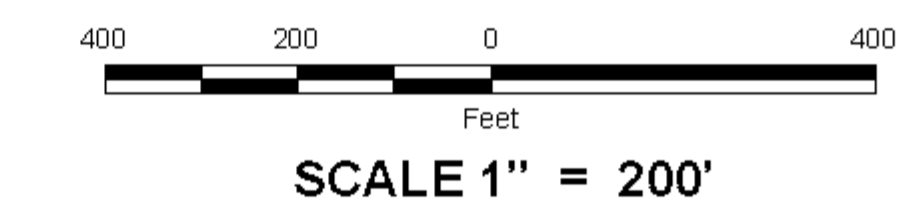


DIGITAL OWNERSHIP MAP
COUNTY OF COLBERT
 PREPARED UNDER THE JOINT DIRECTION
 OF THE
STATE OF ALABAMA
DEPARTMENT OF REVENUE
 AD VALOREM TAX DIVISION

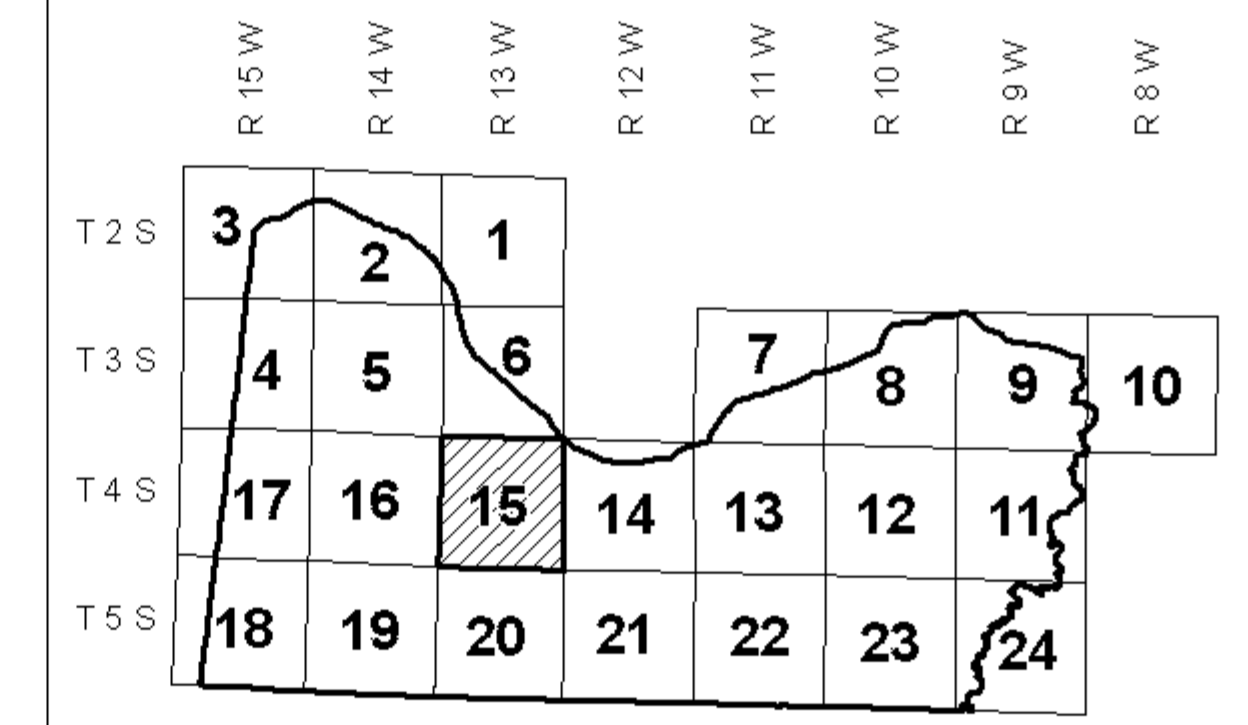
Bill Thompson
 Revenue Commissioner



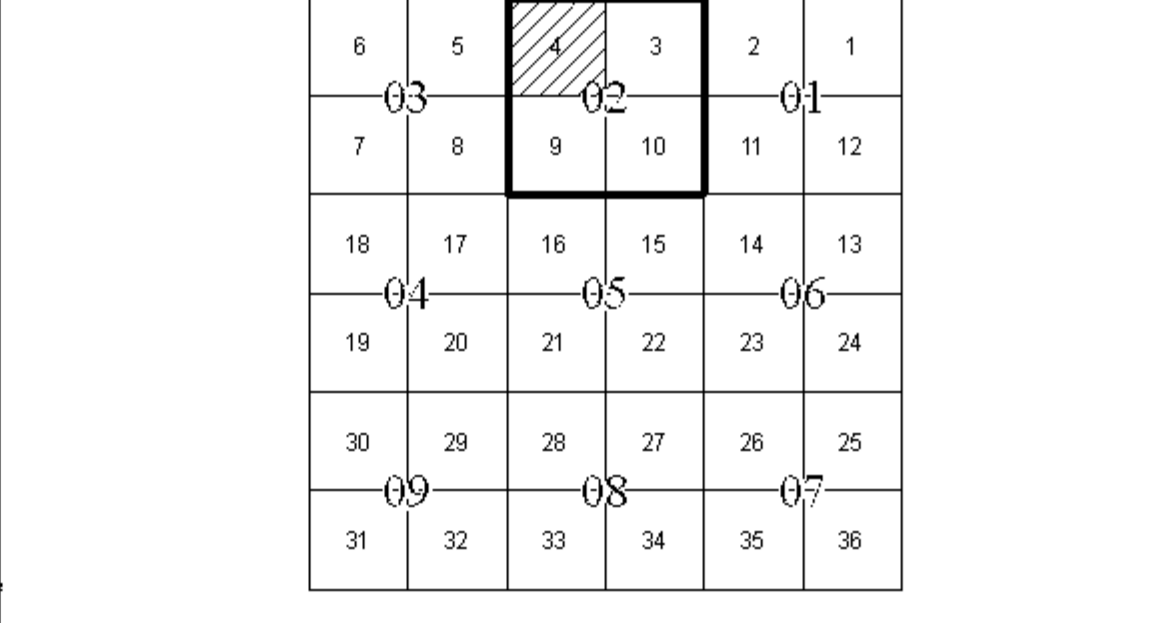
DATE OF PHOTOGRAPHY: 2000; DATE OF REFSIGHT: NOVEMBER, 2007
 DATE OF MAP: 06/18/2008; DATE OF DIGITAL CONVERSION: FEBRUARY, 1991
 DATE OF MAP REVISION: 10/09/2008; MAP REVISION BY:
 TAX YEAR: 2008



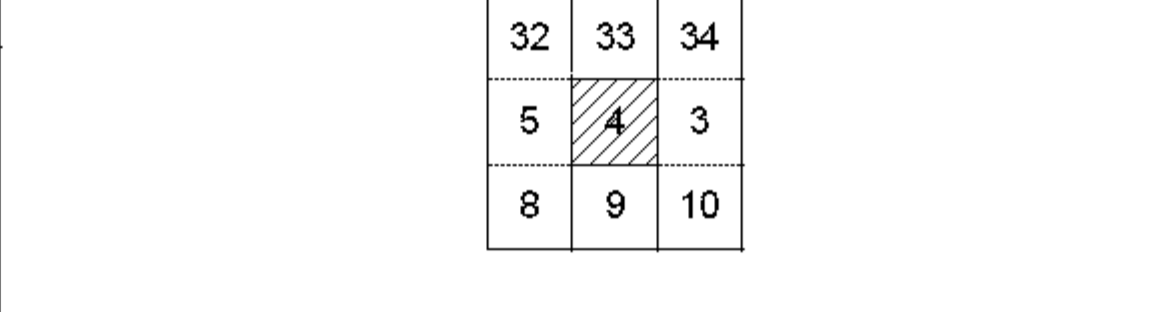
COUNTY LOCATOR



TOWNSHIP LOCATOR
 INDEX TO 1" = 400' & 1" = 200' MAPPING



SUB - SHEET INDEX



LEGEND

COUNTY LINE	-----	AREA (FROM DEED)	10.5 Ac.
CITY LIMIT LINE	-----	AREA (CALCULATED)	10.5 Ac(±)
EASEMENT LINE	-----	DIMENSION (FROM DEED)	44'
TOWNSHIP LINE	-----	DIMENSION (SCALED)	44'
SECTION LINE	-----	INTERSTATE HIGHWAY	15
PROPERTY LINE	-----	U.S. HIGHWAY	20
SUBDIVISION LINE	-----	STATE HIGHWAY	25
ROAD R/W	-----	COUNTY HIGHWAY	30
ROAD TRAVEL PATH	-----	COUNTY HIGHWAY 911 NUMBERING	35
PRIVATE ROAD OR TRAIL	-----	ROADS OR STREETS BY NAME	40
RAILROAD R/W	-----	PARCEL NUMBER	15, 15.001
WATER	-----	SUB LOT NUMBER	29
LAND HOOD	-----	MAP BLOCK NUMBER	30
ORIGINAL SUB LOT LINE	-----	MAP BLOCK LIMIT	35
MAJOR TRANSMISSION LINES (POWER)	-----	MAP BLOCK "TICK" (MAP OFFSETS)	40
MAJOR TRANSMISSION LINES (GAS OR OIL)	-----	SUB BLOCK NUMBER	45
CONFLICT	-----	SECTION CORNERS	50, 51, 11, 12
CHURCHES, SCHOOLS, CEMETERY, AIRPORTS, ETC.	-----	TVA MARKER SYMBOLS	55, 60, 65, 70, 75, 80, 85, 90, 95, 100
		STATE PLANE COORDINATES	1424000, 2278000

REVISIONS

DATE	BY	CHANGES OR ADDITIONS

COUNTY LOCATOR **15** TOWNSHIP LOCATOR **02**
 TOWNSHIP **04** SOUTH, RANGE **13** WEST
20-15-02-04
 MAP NUMBER

MAPS TO BE USED FOR TAX PURPOSES ONLY - NOT TO BE USED FOR CONVEYANCE

