

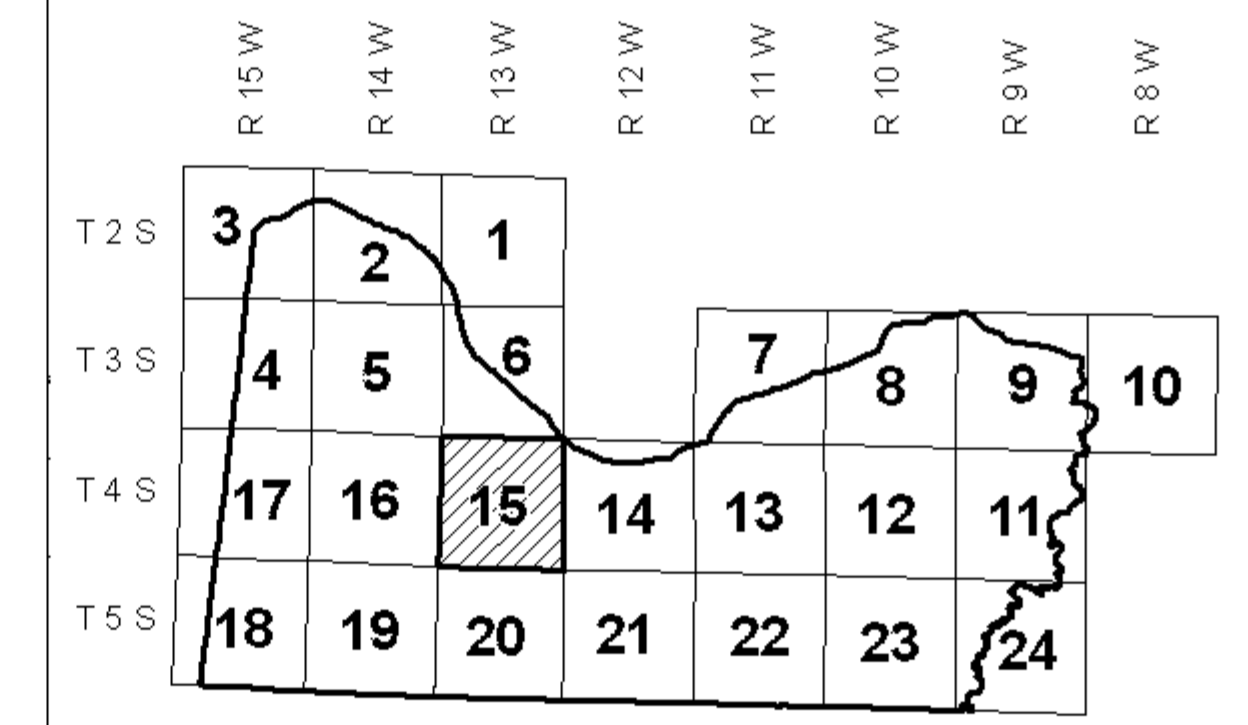
DIGITAL OWNERSHIP MAP
COUNTY OF COLBERT
 PREPARED UNDER THE JOINT DIRECTION
 OF THE
STATE OF ALABAMA
DEPARTMENT OF REVENUE
 AD VALOREM TAX DIVISION
 &
Bill Thompson
 Revenue Commissioner

400 200 0 400
 Feet
SCALE 1" = 200'

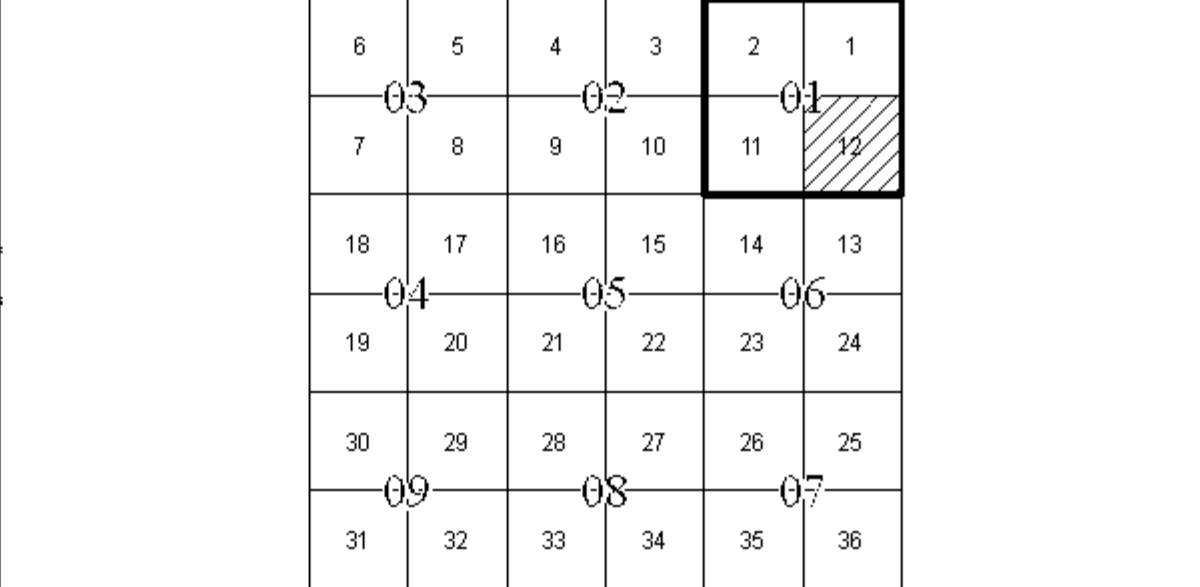
DATE OF PHOTOGRAPHY: 2000; DATE OF REFLIGHT: NOVEMBER, 2007
 DATE OF MAP: 06/18/2008; DATE OF DIGITAL CONVERSION: FEBRUARY, 1991
 DATE OF MAP REVISION: 10/09/2008; MAP REVISION BY:
 TAX YEAR: 2008



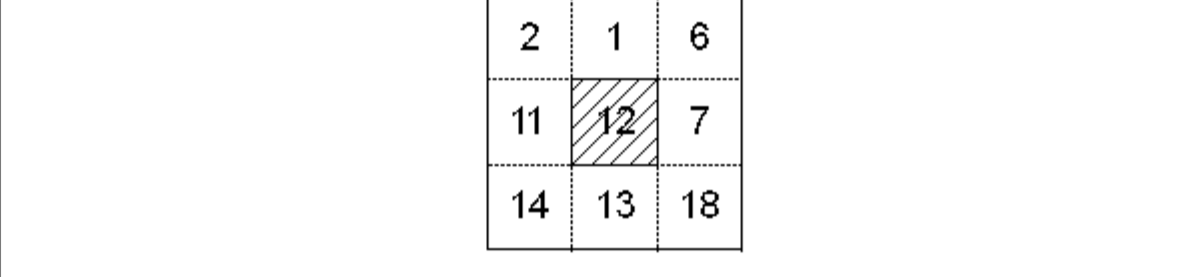
COUNTY LOCATOR



TOWNSHIP LOCATOR
 INDEX TO 1" = 400' & 1" = 200' MAPPING



SUB - SHEET INDEX



LEGEND

COUNTY LINE	AREA (FROM DEED)	10.5 Ac.
CITY LIMIT LINE	AREA (CALCULATED)	10.5 Ac(0)
EASEMENT LINE	DIMENSION (FROM DEED)	44
TOWNSHIP LINE	DIMENSION (SCALED)	44
SECTION LINE	INTERSTATE HIGHWAY	
PROPERTY LINE	U.S. HIGHWAY	
SUBDIVISION LINE	STATE HIGHWAY	
ROAD R/W	COUNTY HIGHWAY	
ROAD TRAVEL PATH	COUNTY HIGHWAY 911 NUMBERING	
PRIVATE ROAD OR TRAIL	ROADS OR STREETS	BY NAME
RAILROAD R/W	WATER	PARCEL NUMBER 15 15.001
WATER	LAND HOOK	SUB LOT NUMBER 29
LAND HOOK	ORIGINAL SUB LOT LINE	MAP BLOCK NUMBER
ORIGINAL SUB LOT LINE	MAJOR TRANSMISSION LINES (POWER)	MAP BLOCK LIMIT
MAJOR TRANSMISSION LINES (POWER)	MAJOR TRANSMISSION LINES (GAS OR OIL)	MAP BLOCK TICK
MAJOR TRANSMISSION LINES (GAS OR OIL)	CONFLICT	MAP BLOCK TICK
CONFLICT	CHURCHES, SCHOOLS, CEMETERY, AIRPORTS, ETC.	BY NAME
CHURCHES, SCHOOLS, CEMETERY, AIRPORTS, ETC.	TVA MARKER SYMBOLS	SECTION CORNERS
TVA MARKER SYMBOLS	COORDINATES	2 1 1
COORDINATES		11 12

REVISIONS

DATE	BY	CHANGES OR ADDITIONS

COUNTY LOCATOR **15** TOWNSHIP LOCATOR **01**
 TOWNSHIP **04** SOUTH, RANGE **13** WEST
20-15-01-12
 MAP NUMBER

MAPS TO BE USED FOR TAX PURPOSES ONLY - NOT TO BE USED FOR CONVEYANCE

