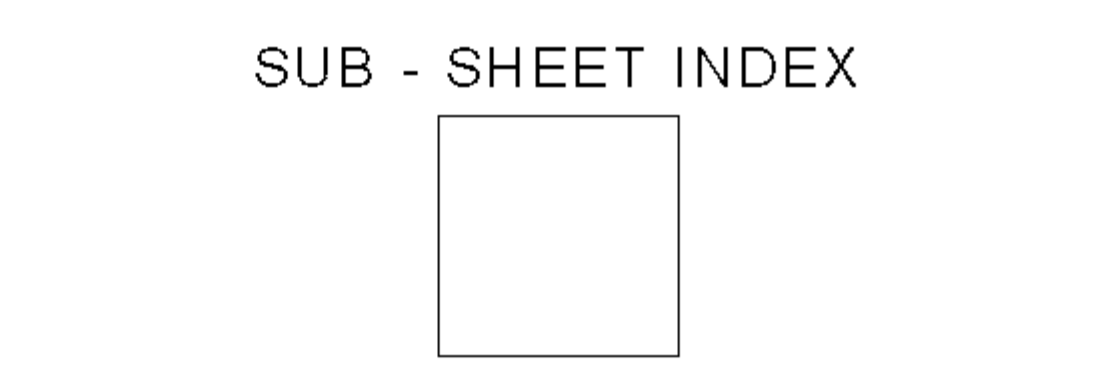
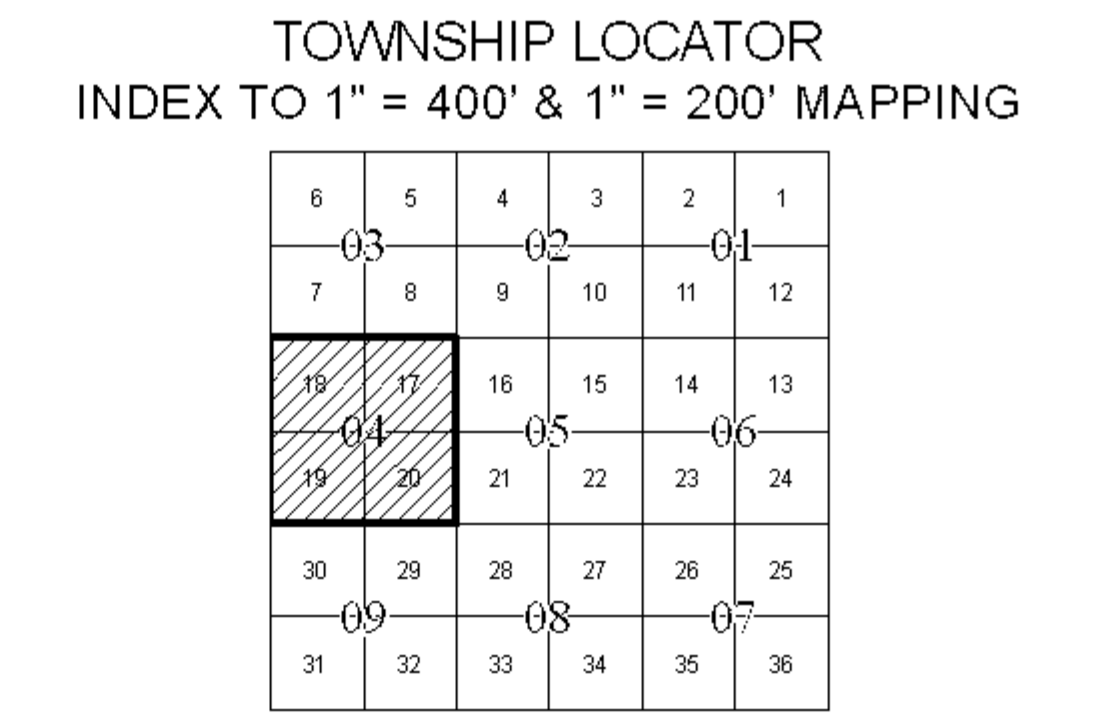
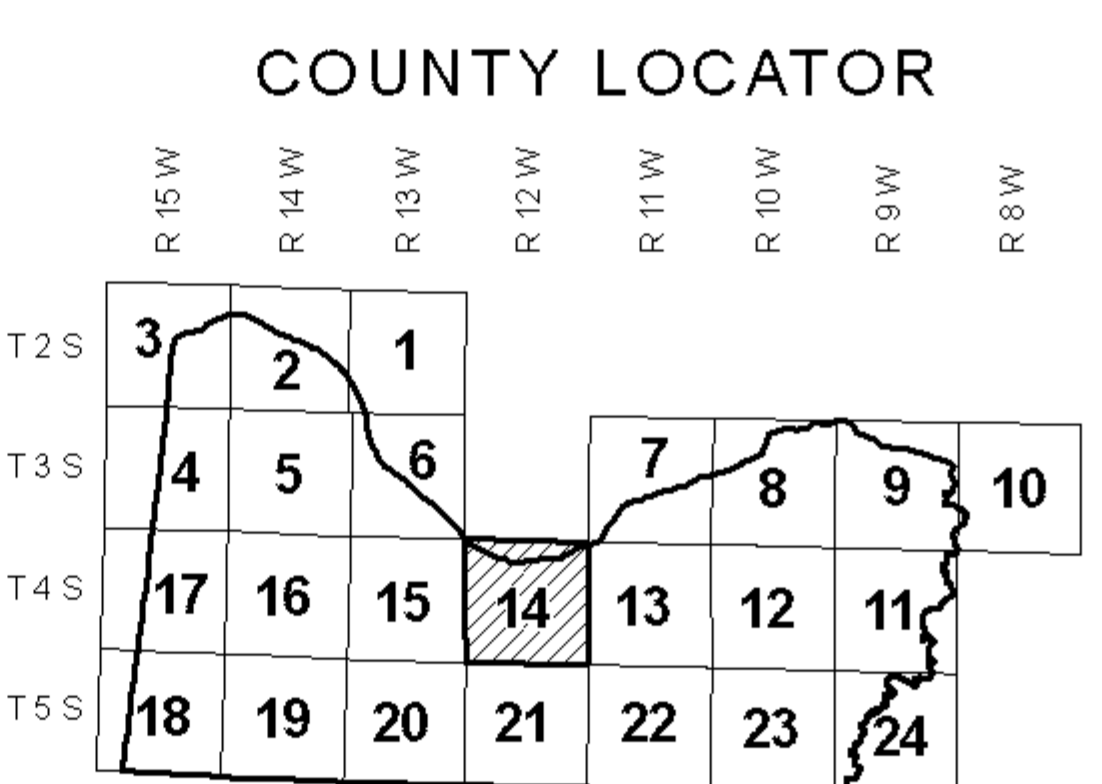
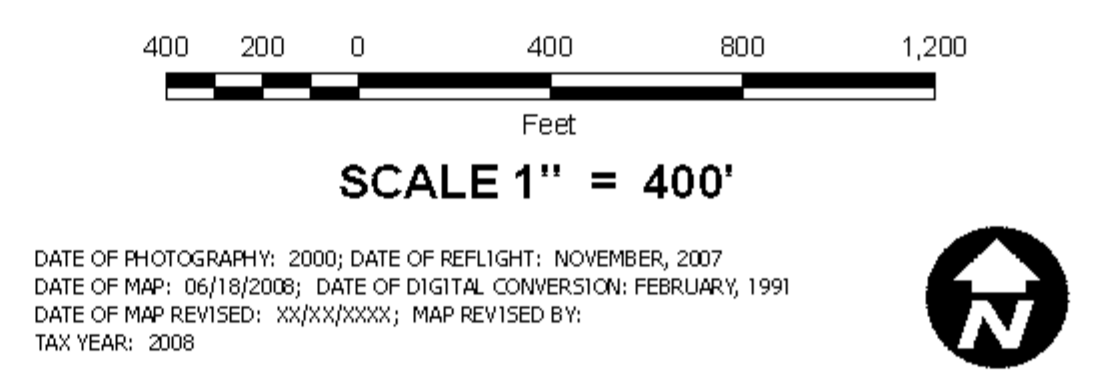


DIGITAL OWNERSHIP MAP  
**COUNTY OF COLBERT**  
 PREPARED UNDER THE JOINT DIRECTION  
 OF THE  
**STATE OF ALABAMA**  
**DEPARTMENT OF REVENUE**  
 AD VALOREM TAX DIVISION

**Bill Thompson**  
 Revenue Commissioner



**LEGEND**

COUNTY LINE	—	AREA (FROM DEED)	10.5 Ac.
CITY LIMIT LINE	----	AREA (CALCULATED)	10.5 AC(C)
EASEMENT LINE	----	DIMENSION (FROM DEED)	44
TOWNSHIP LINE	----	DIMENSION (SCALED)	661
SECTION LINE	----	INTERSTATE HIGHWAY	
PROPERTY LINE	----	U.S. HIGHWAY	
SUBDIVISION LINE	----	STATE HIGHWAY	
ROAD R/W	----	COUNTY HIGHWAY	
ROAD TRAVEL PATH	----	COUNTY HIGHWAY 911 NUMBERING	
PRIVATE ROAD OR TRAIL	----	ROADS OR STREETS	BY NAME
RAILROAD R/W	----	PARCEL NUMBER	15 15.001
WATER	----	SUB LOT NUMBER	29
LAND HOOK	----	MAP BLOCK NUMBER	
ORIGINAL SUB LOT LINE	----	MAP BLOCK LIMIT (GAS OR O.L.)	
MAJOR TRANSMISSION LINES	----	MAP BLOCK TICK	
CONFLICT	----	SUB. BLOCK NUMBER	
CHURCHES, SCHOOLS, CEMETERY, CAMP GRTS, ETC.	----	SECTION CORNERS	2 1 11 12
TVA MARKER SYMBOLS	----	STATE PLANE COORDINATES	1428000 2278000

**REVISIONS**

DATE	BY	CHANGES OR ADDITIONS

**COUNTY LOCATOR 14** **TOWNSHIP LOCATOR 04**  
**TOWNSHIP 04 SOUTH, RANGE 12 WEST**  
**20-14-04**  
**MAP NUMBER**

MAPS TO BE USED FOR TAX PURPOSES ONLY - NOT TO BE USED FOR CONVEYANCE