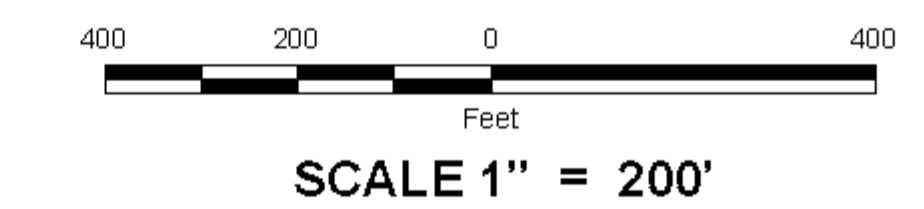


DIGITAL OWNERSHIP MAP
COUNTY OF COLBERT
 PREPARED UNDER THE JOINT DIRECTION
 OF THE
STATE OF ALABAMA
DEPARTMENT OF REVENUE
 AD VALOREM TAX DIVISION

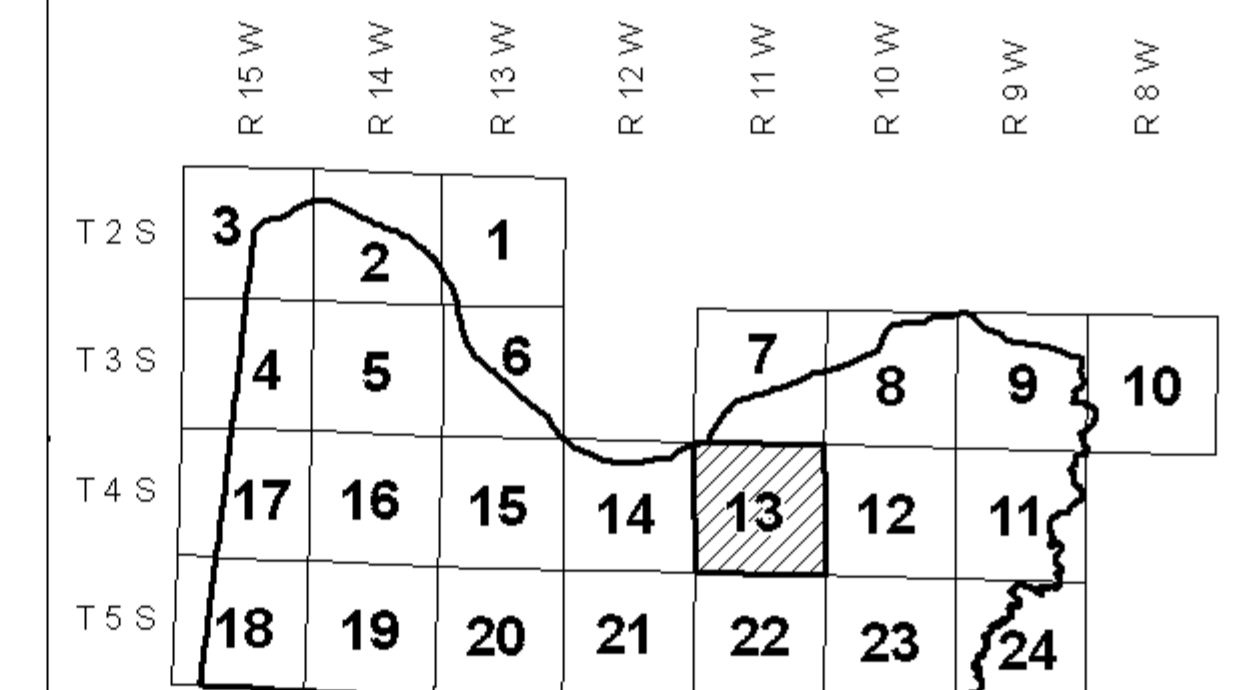
Bill Thompson
 Revenue Commissioner



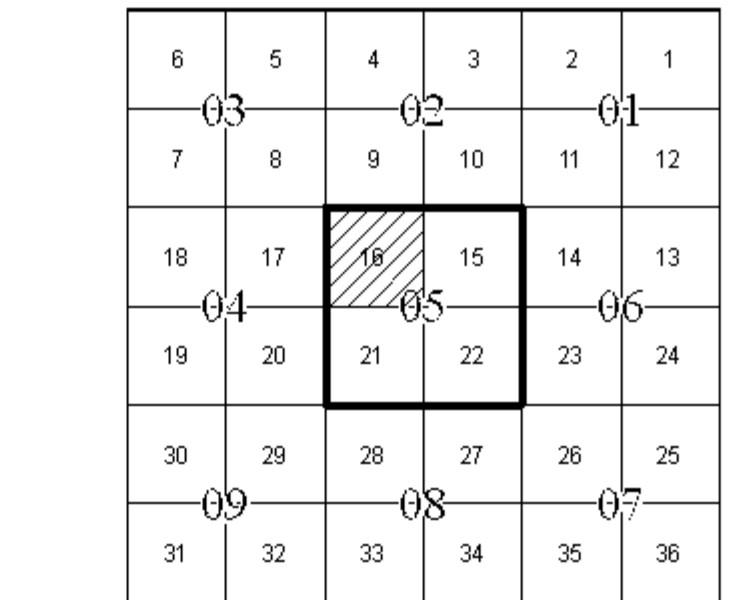
DATE OF PHOTOGRAPHY: 2000; DATE OF REFLIGHT: NOVEMBER, 2007
 DATE OF MAP: 06/18/2008; DATE OF DIGITAL CONVERSION: FEBRUARY, 1991
 DATE OF MAP REVISION: 10/09/2008; MAP REVISION BY:
 TAX YEAR: 2008



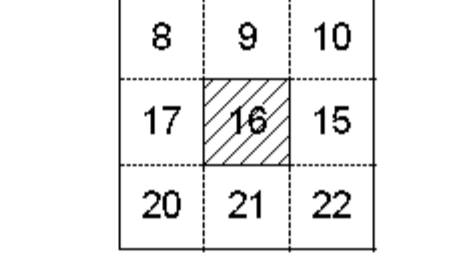
COUNTY LOCATOR



TOWNSHIP LOCATOR
 INDEX TO 1" = 400' & 1" = 200' MAPPING



SUB - SHEET INDEX



LEGEND

COUNTY LINE	—	AREA (FROM DEED)	10.5 Ac.
CITY LIMIT LINE	-----	AREA (CALCULATED)	10.5 Ac(±)
EASEMENT LINE	---	DIMENSION (FROM DEED)	±
TOWNSHIP LINE	---	DIMENSION (SCALED)	±±
SECTION LINE	---	INTERSTATE HIGHWAY	
PROPERTY LINE	---	U.S. HIGHWAY	
SUBDIVISION LINE	---	STATE HIGHWAY	
ROAD RAY	---	COUNTY HIGHWAY	
ROAD TRAVEL PATH	---	COUNTY HIGHWAY 911 NUMBERING	
PRIVATE ROAD OR TRAIL	---	ROADS OR STREETS	BY NAME
RAILROAD RAY	---	PARCEL NUMBER	15 15.001
WATER	---	SUB LOT NUMBER	29
LAND HOOK	---	MAP BLOCK NUMBER	05
ORIGINAL SUB LOT LINE	---	MAP BLOCK LIMIT	---
MAJOR TRANSMISSION LINES (POWER)	---	MAP BLOCK TACK	---
MAJOR TRANSMISSION LINES (GAS OR OIL)	---	MAP BLOCK	---
CONFLICT	---	SUB. BLOCK NUMBER	---
CHURCHES, SCHOOLS, CEMETERY, AIRPORTS, ETC.	---	BY NAME	---
TVA MARKER SYMBOLS	---	SECTION CORNERS	2 1 11 12
		STATE PLANE COORDINATES	2278000

REVISIONS

DATE	BY	CHANGES OR ADDITIONS

COUNTY LOCATOR **13** TOWNSHIP LOCATOR **05**
 TOWNSHIP **04** SOUTH, RANGE **11** WEST
20-13-05-16
 MAP NUMBER

MAPS TO BE USED FOR TAX PURPOSES ONLY - NOT TO BE USED FOR CONVEYANCE

