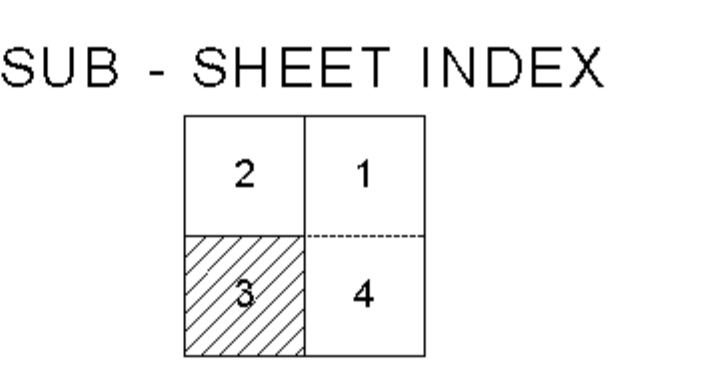
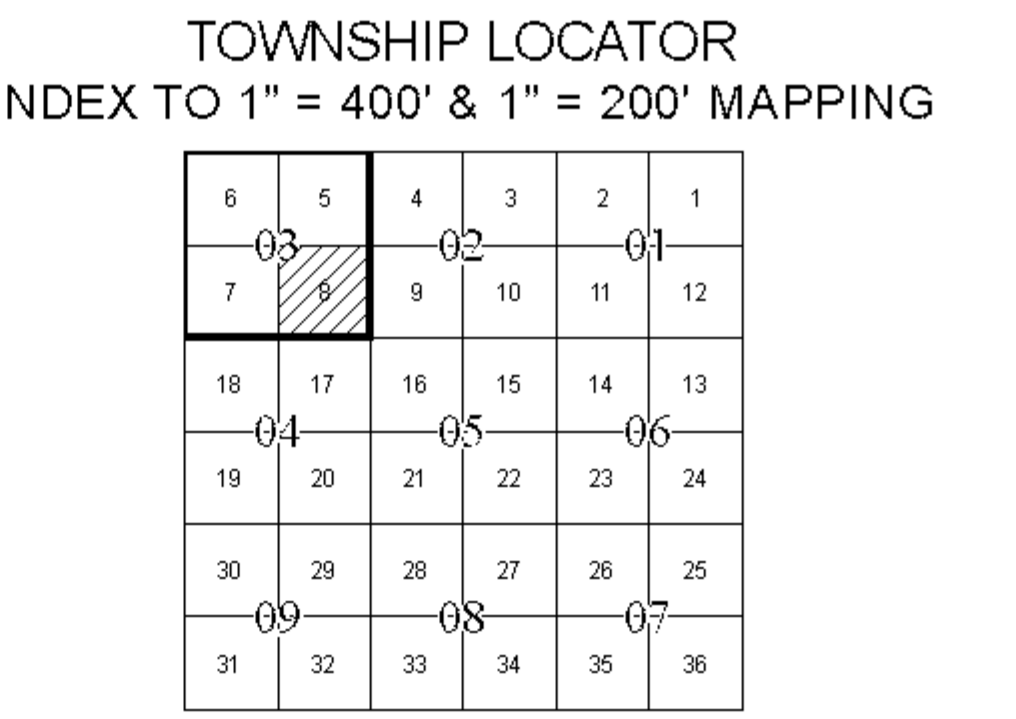
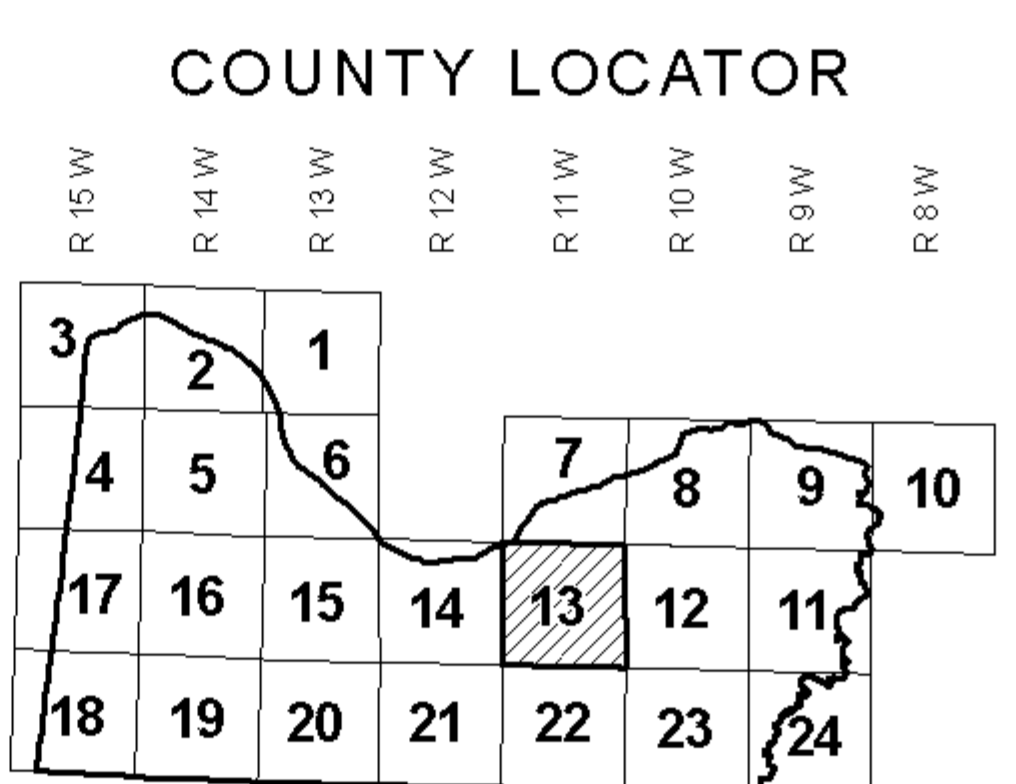
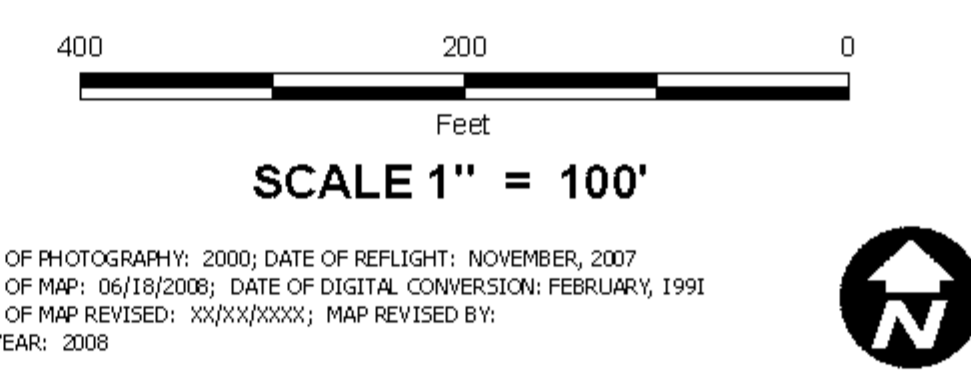




DIGITAL OWNERSHIP MAP
COUNTY OF COLBERT
 PREPARED UNDER THE JOINT DIRECTION
 OF THE
STATE OF ALABAMA
DEPARTMENT OF REVENUE
 AD VALOREM TAX DIVISION

Bill Thompson
 Revenue Commissioner



LEGEND

COUNTY LINE	AREA (FROM DEED)	10.5 Ac.
CITY LIMIT LINE	AREA (CALCULATED)	10.5 AC(C)
EASEMENT LINE	DIMENSION (FROM DEED)	66
TOWNSHIP LINE	DIMENSION (SCALED)	660
SECTION LINE	INTERSTATE HIGHWAY	235
PROPERTY LINE	U.S. HIGHWAY	77
SUBDIVISION LINE	STATE HIGHWAY	15
ROAD RIM	COUNTY HIGHWAY	15
ROAD TRAVEL PATH	COUNTY HIGHWAY 911 NUMBERING	15
PRIVATE ROAD OR TRAIL	COUNTY HIGHWAY 911 NUMBERING	15
RAILROAD RAV	ROADS OR STREETS	BY NAME
WATER	PARCEL NUMBER	15 15.001
LAND HOOK	SUB LOT NUMBER	29
ORIGINAL SUB LOT LINE	MAP BLOCK NUMBER	15.001
MAJOR TRANSMISSION LINES (GAS OR OIL)	MAP BLOCK LIMIT	15.001
CONFLICT	MAP BLOCK TICK	15.001
CHURCHES, SCHOOLS, CEMETERY, AMP ORTS, ETC.	SUB. BLOCK NUMBER	15.001
TVA MARKER SYMBOLS	SECTION CORNERS	2 1 11 12
	STATE PLANE COORDINATES	2278000

REVISIONS

DATE	BY	CHANGES OR ADDITIONS

COUNTY LOCATOR **13** TOWNSHIP LOCATOR **03**
 TOWNSHIP **04** SOUTH, RANGE **11** WEST
20-13-03-08-3
 MAP NUMBER
 MAPS TO BE USED FOR TAX PURPOSES ONLY - NOT TO BE USED FOR CONVEYANCE