

DIGITAL OWNERSHIP MAP
COUNTY OF COLBERT
 PREPARED UNDER THE JOINT DIRECTION
 OF THE
STATE OF ALABAMA
DEPARTMENT OF REVENUE
 AD VALOREM TAX DIVISION

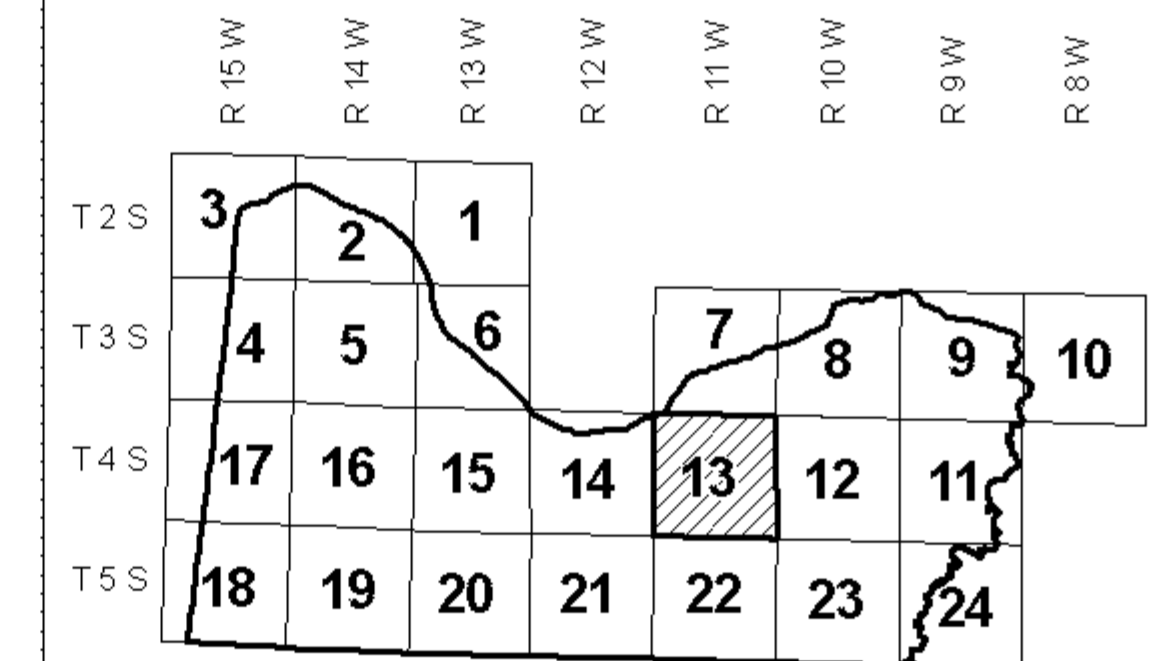
Bill Thompson
 Revenue Commissioner

400 200 0
 Feet
SCALE 1" = 100'

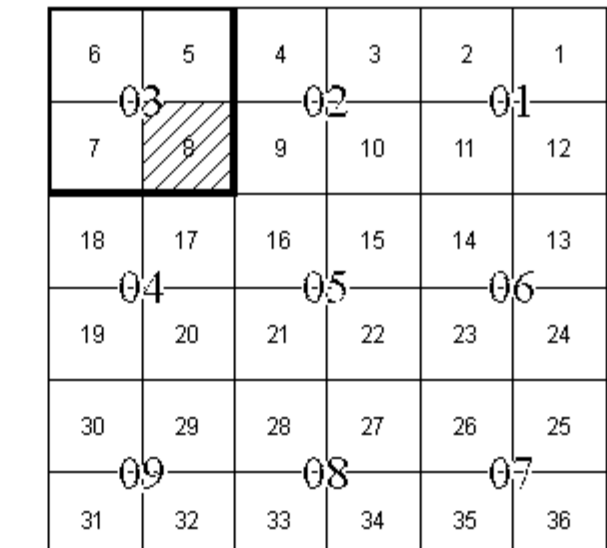
DATE OF PHOTOGRAPHY: 2000; DATE OF SURVEY: NOVEMBER, 2007
 DATE OF MAP: 06/16/2008; DATE OF DIGITAL CONVERSION: FEBRUARY, 1991
 DATE OF MAP REVISED: 10/21/2008; MAP REVISED BY:
 TAX YEAR: 2008



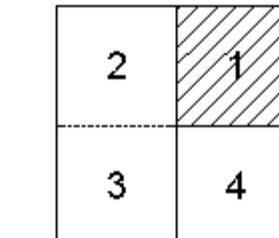
COUNTY LOCATOR



TOWNSHIP LOCATOR
 INDEX TO 1" = 400' & 1" = 200' MAPPING



SUB - SHEET INDEX



LEGEND

| | | | |
|--|-----|------------------------------|------------|
| COUNTY LINE | — | AREA (FROM DEED) | 10.5 Ac. |
| CITY LIMIT LINE | --- | AREA (CALCULATED) | 10.5 AC(C) |
| EASEMENT LINE | --- | DIMENSION (FROM DEED) | 66 |
| TOWNSHIP LINE | --- | DIMENSION (SCALED) | 664 |
| SECTION LINE | --- | INTERSTATE HIGHWAY | |
| PROPERTY LINE | --- | U.S. HIGHWAY | |
| SUBDIVISION LINE | --- | STATE HIGHWAY | |
| ROAD RAY | --- | COUNTY HIGHWAY | |
| ROAD TRAVEL PATH | --- | COUNTY HIGHWAY 911 NUMBERING | |
| PRIVATE ROAD OR TRAIL | --- | ROADS OR STREETS | BY NAME |
| RAILROAD RAY | --- | PARCEL NUMBER | 15 15.001 |
| WATER | --- | SUB LOT NUMBER | 29 |
| LAND HOOK | --- | MAP BLOCK NUMBER | |
| ORIGINAL SUB LOT LINE | --- | MAP BLOCK LIMIT (POWER) | |
| MAJOR TRANSMISSION LINES (GAS OR OIL) | --- | MAP BLOCK TICK | |
| CONFLICT | --- | SUB. BLOCK NUMBER | |
| CHURCHES, SCHOOLS, CEMETERY, CAMP GROUND, ETC. | --- | BY NAME | 2 1 |
| TVA MARKER SYMBOLS | --- | SECTION CORNERS | 11 12 |
| | | STATE PLANE COORDINATES | |

REVISIONS

| DATE | BY | CHANGES OR ADDITIONS |
|------|----|----------------------|
| | | |
| | | |
| | | |

COUNTY LOCATOR **13** TOWNSHIP LOCATOR **03**
 TOWNSHIP **04** SOUTH, RANGE **11** WEST
20-13-03-08-1
 MAP NUMBER

MAPS TO BE USED FOR TAX PURPOSES ONLY - NOT TO BE USED FOR CONVEYANCE

