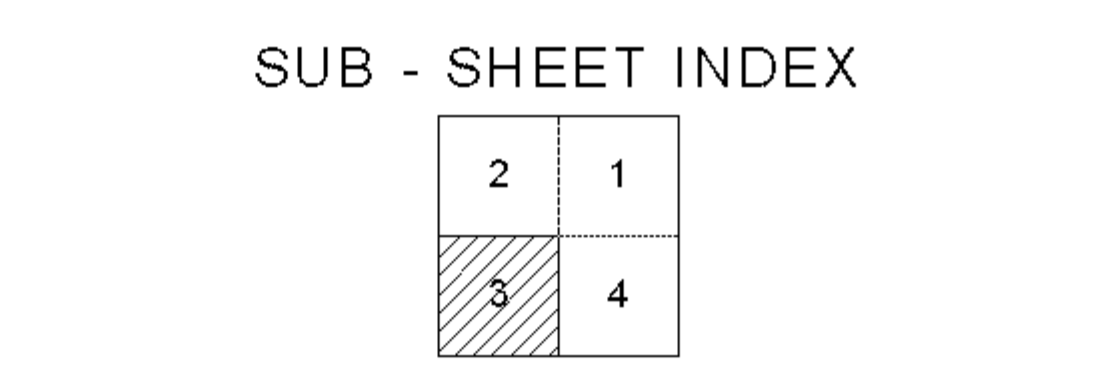
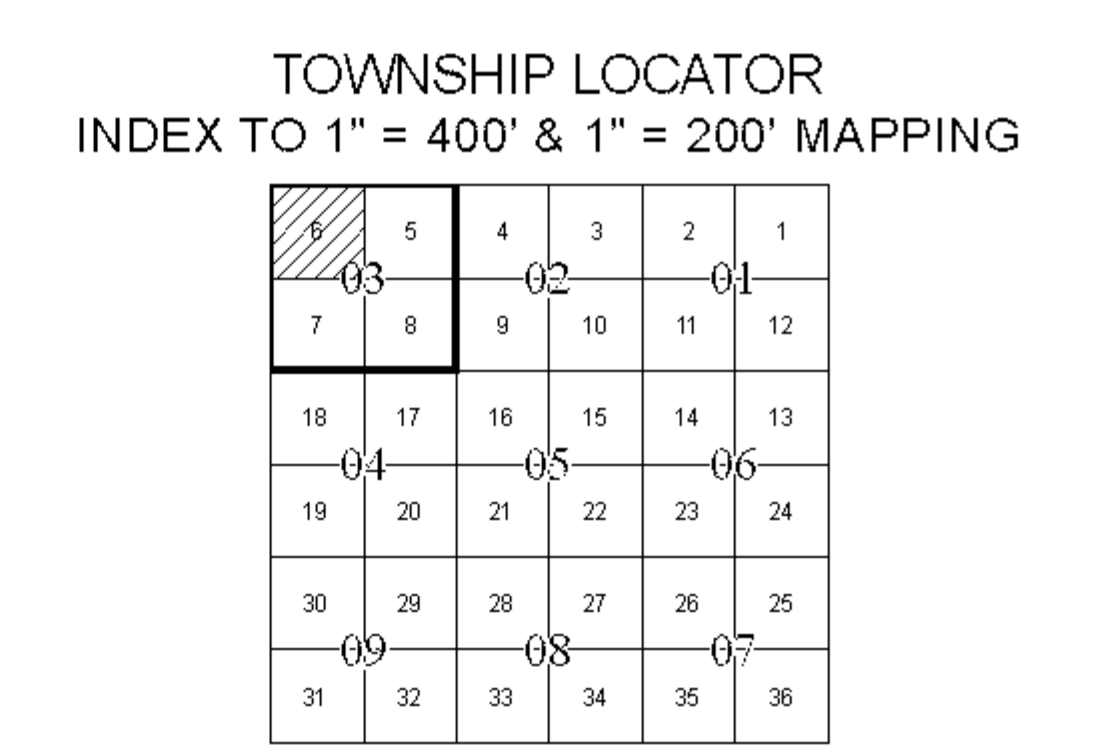
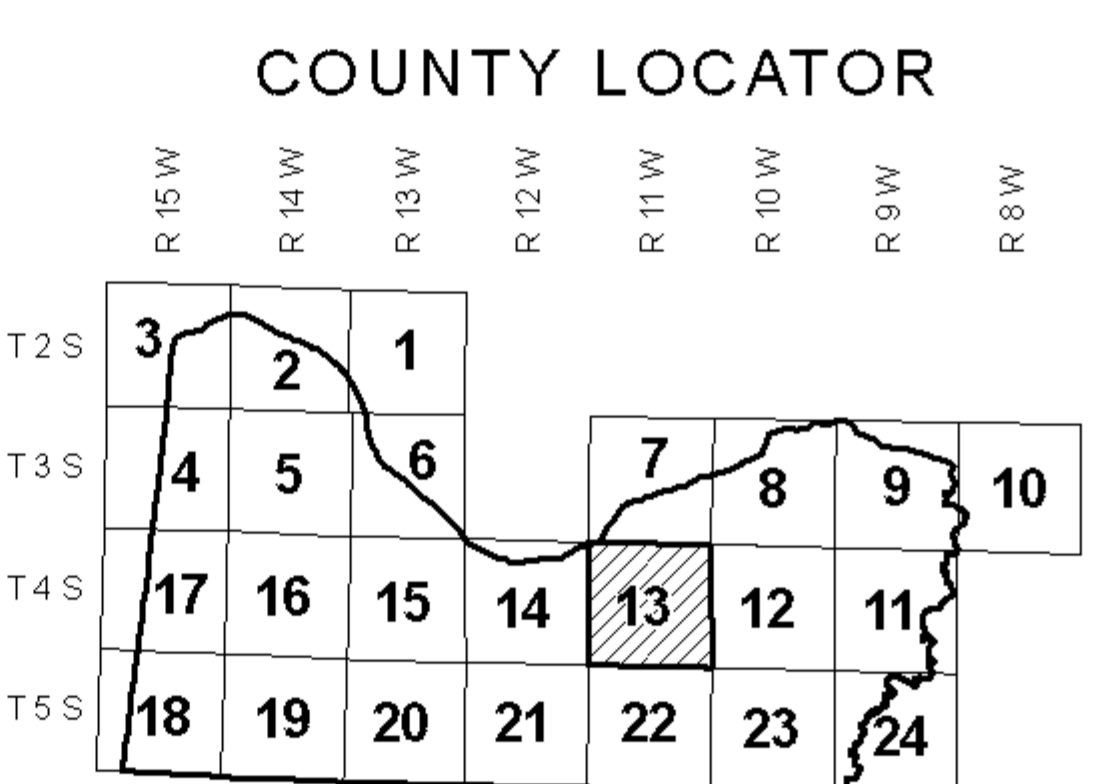
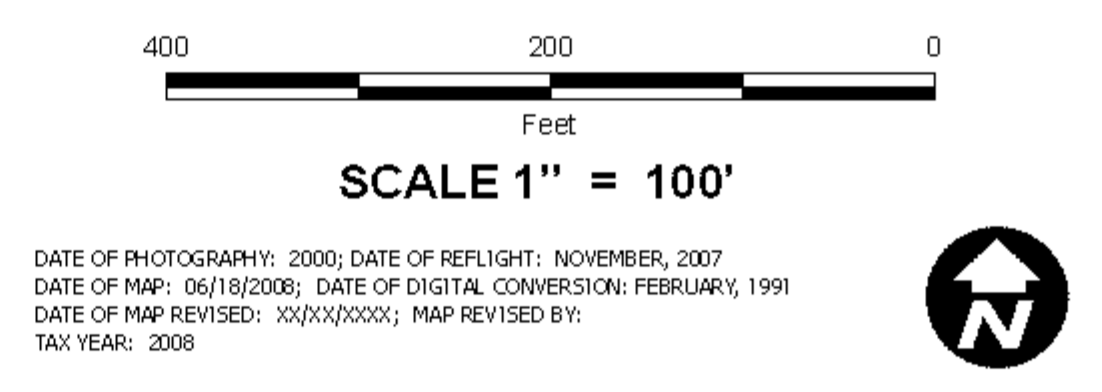




DIGITAL OWNERSHIP MAP
COUNTY OF COLBERT
 PREPARED UNDER THE JOINT DIRECTION
 OF THE
STATE OF ALABAMA
DEPARTMENT OF REVENUE
 AD VALOREM TAX DIVISION

Bill Thompson
 Revenue Commissioner



LEGEND

COUNTY LINE	—	AREA (FROM DEED)	10.5 Ac.
CITY LIMIT LINE	---	AREA (CALCULATED)	10.5 AC(C)
EASEMENT LINE	---	DIMENSION (FROM DEED)	44
TOWNSHIP LINE	---	DIMENSION (SCALED)	664
SECTION LINE	---	INTERSTATE HIGHWAY	15
PROPERTY LINE	---	U.S. HIGHWAY	15
SUBDIVISION LINE	---	STATE HIGHWAY	15
ROAD RAY	---	COUNTY HIGHWAY	15
ROAD TRAVEL PATH	---	COUNTY HIGHWAY 911 NUMBERING	15
PRIVATE ROAD OR TRAIL	---	ROADS OR STREETS	BY NAME
RAILROAD RAY	---	PARCEL NUMBER	15 15.001
WATER	---	SUB LOT NUMBER	29
LAND HOOK	---	MAP BLOCK NUMBER	15.001
ORIGINAL SUB LOT LINE	---	MAP BLOCK LIMIT	15.001
MAJOR TRANSMISSION LINES	---	MAP BLOCK TICK	15.001
CONFLICT	---	SUB. BLOCK NUMBER	15.001
CHURCHES, SCHOOLS, CEMETERY, CAMP GRS, ETC.	---	SECTION CORNERS	2 1 11 12
TVA MARKER SYMBOLS	---	STATE PLANE COORDINATES	1428000

REVISIONS

DATE	BY	CHANGES OR ADDITIONS

COUNTY LOCATOR **13** TOWNSHIP LOCATOR **03**
 TOWNSHIP **04** SOUTH, RANGE **11** WEST
20-13-03-06-3
 MAP NUMBER

MAPS TO BE USED FOR TAX PURPOSES ONLY - NOT TO BE USED FOR CONVEYANCE