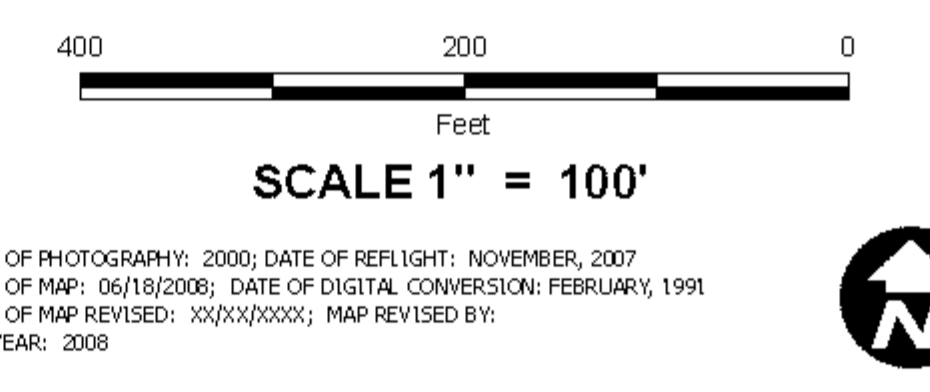


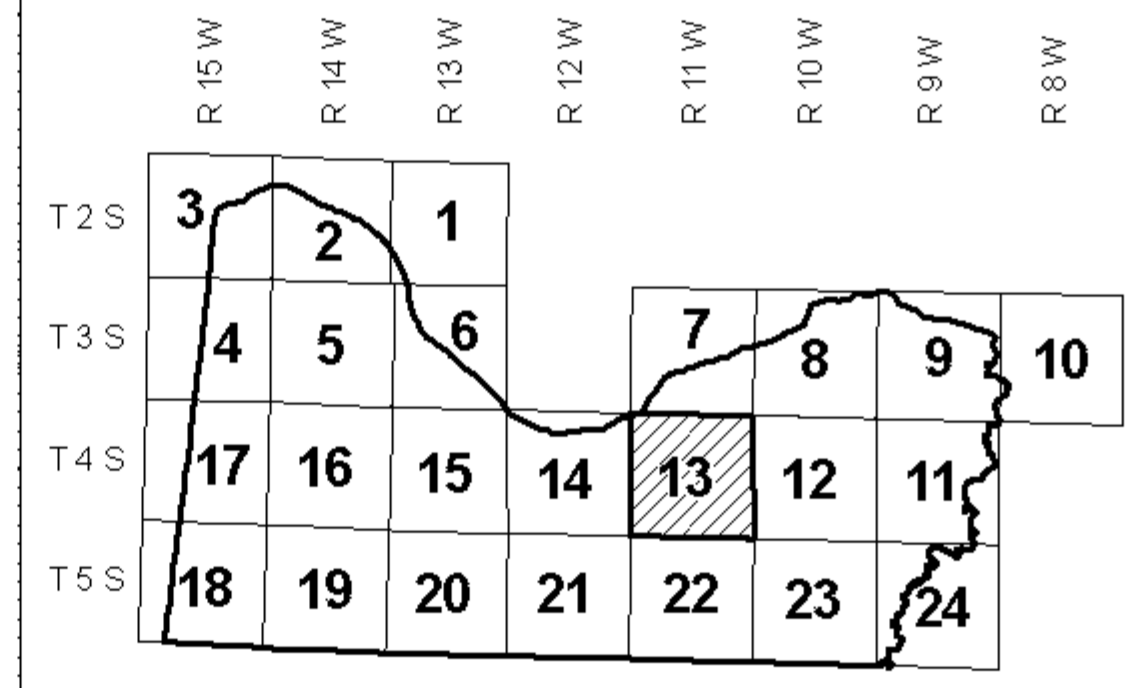
DIGITAL OWNERSHIP MAP
COUNTY OF COLBERT
 PREPARED UNDER THE JOINT DIRECTION
 OF THE
STATE OF ALABAMA
DEPARTMENT OF REVENUE
 AD VALOREM TAX DIVISION

Bill Thompson
 Revenue Commissioner

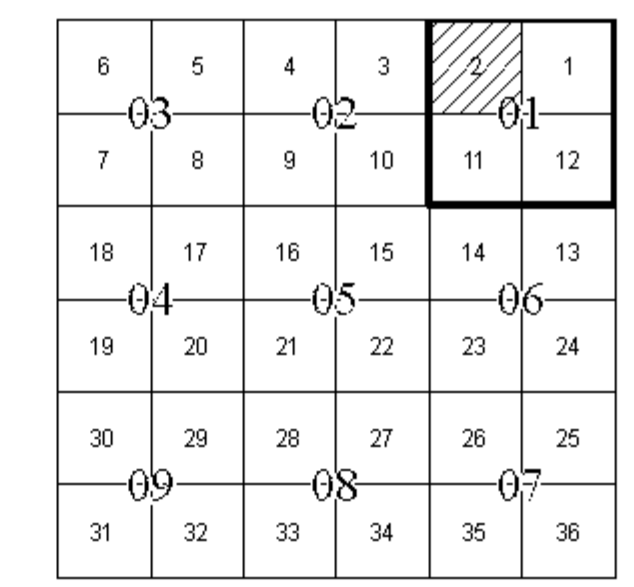


DATE OF PHOTOGRAPHY: 2000; DATE OF REFLIGHT: NOVEMBER, 2007
 DATE OF MAP: 06/18/2008; DATE OF DIGITAL CONVERSION: FEBRUARY, 1991
 DATE OF MAP REVISION: 02/20/2008; MAP REVISED BY: [unclear]
 TAX YEAR: 2008

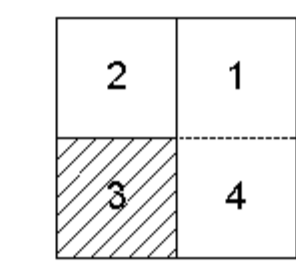
COUNTY LOCATOR



TOWNSHIP LOCATOR
 INDEX TO 1" = 400' & 1" = 200' MAPPING



SUB-SHEET INDEX



LEGEND

- COUNTY LINE: [Symbol] AREA (FROM DEED) 10.5 Ac.
- CITY LIMIT LINE: [Symbol] AREA (CALCULATED) 10.5 AC(0)
- EASEMENT LINE: [Symbol] DIMENSION (FROM DEED) 44'
- TOWNSHIP LINE: [Symbol] DIMENSION (SCALED) 660'
- SECTION LINE: [Symbol] INTERSTATE HIGHWAY
- SUBDIVISION LINE: [Symbol] U.S. HIGHWAY
- ROAD RAY: [Symbol] STATE HIGHWAY
- ROAD TRAVEL PATH: [Symbol] COUNTY HIGHWAY
- PRIVATE ROAD OR TRAIL: [Symbol] COUNTY HIGHWAY 911 NUMBERING
- RAILROAD RAY: [Symbol] ROADS OR STREETS BY NAME
- WATER: [Symbol] PARCEL NUMBER 15, 15.001
- LAND HOOK: [Symbol] SUB LOT NUMBER 29
- ORIGINAL SUB LOT LINE: [Symbol] MAP BLOCK NUMBER
- MAJOR TRANSMISSION LINES: [Symbol] MAP BLOCK LIMIT (GAS OR OIL)
- CONFLICT: [Symbol] MAP BLOCK TICK (GAS OR OIL)
- CHURCHES, SCHOOLS, CEMETERY, CAMP GROUND, ETC.: [Symbol] BY NAME
- TVA MARKER SYMBOLS: [Symbol] SECTION CORNERS 2, 1, 11, 12
- [Symbol] STATE PLANE COORDINATES

REVISIONS	
DATE	CHANGES OR ADDITIONS

COUNTY LOCATOR **13** TOWNSHIP LOCATOR **01**
 TOWNSHIP **04** SOUTH, RANGE **11** WEST
20-13-01-02-3
 MAP NUMBER

MAPS TO BE USED FOR TAX PURPOSES ONLY - NOT TO BE USED FOR CONVEYANCE

