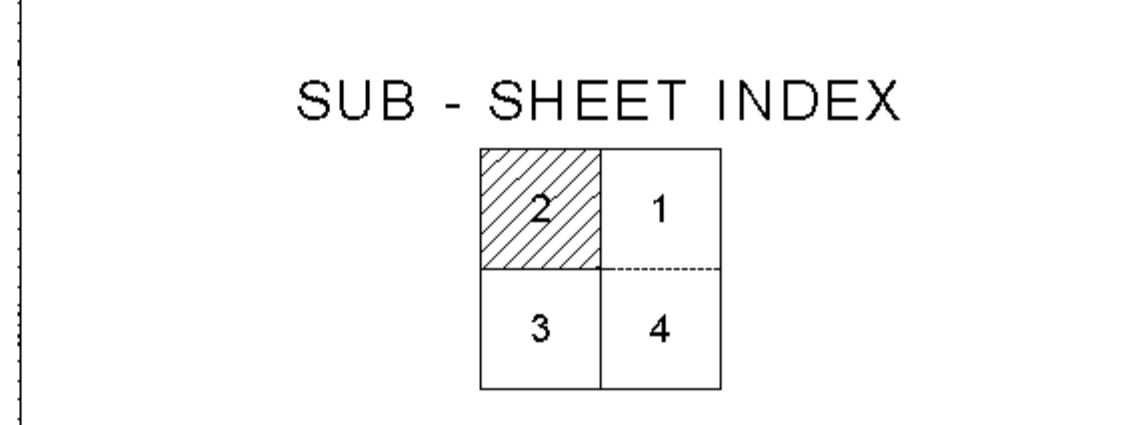
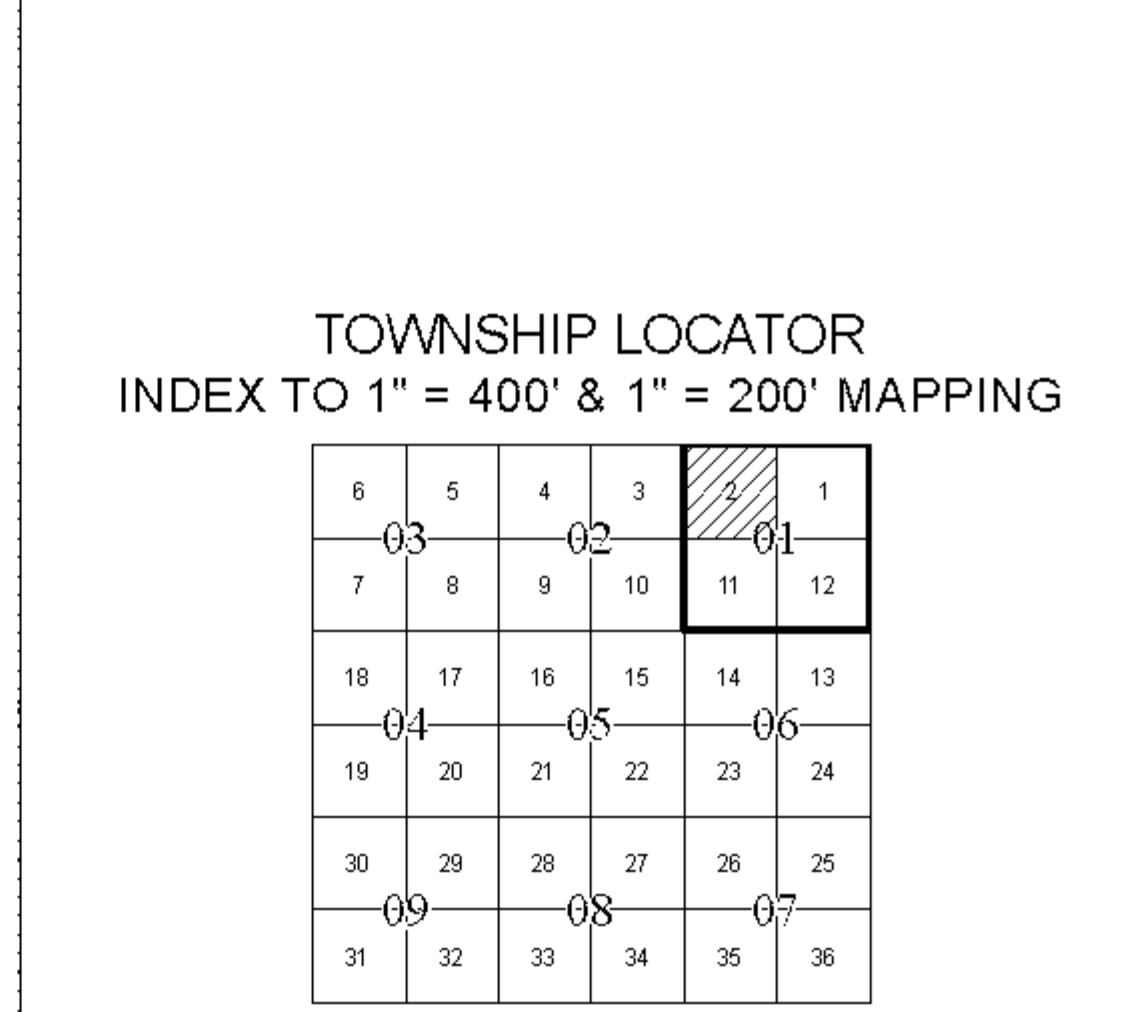
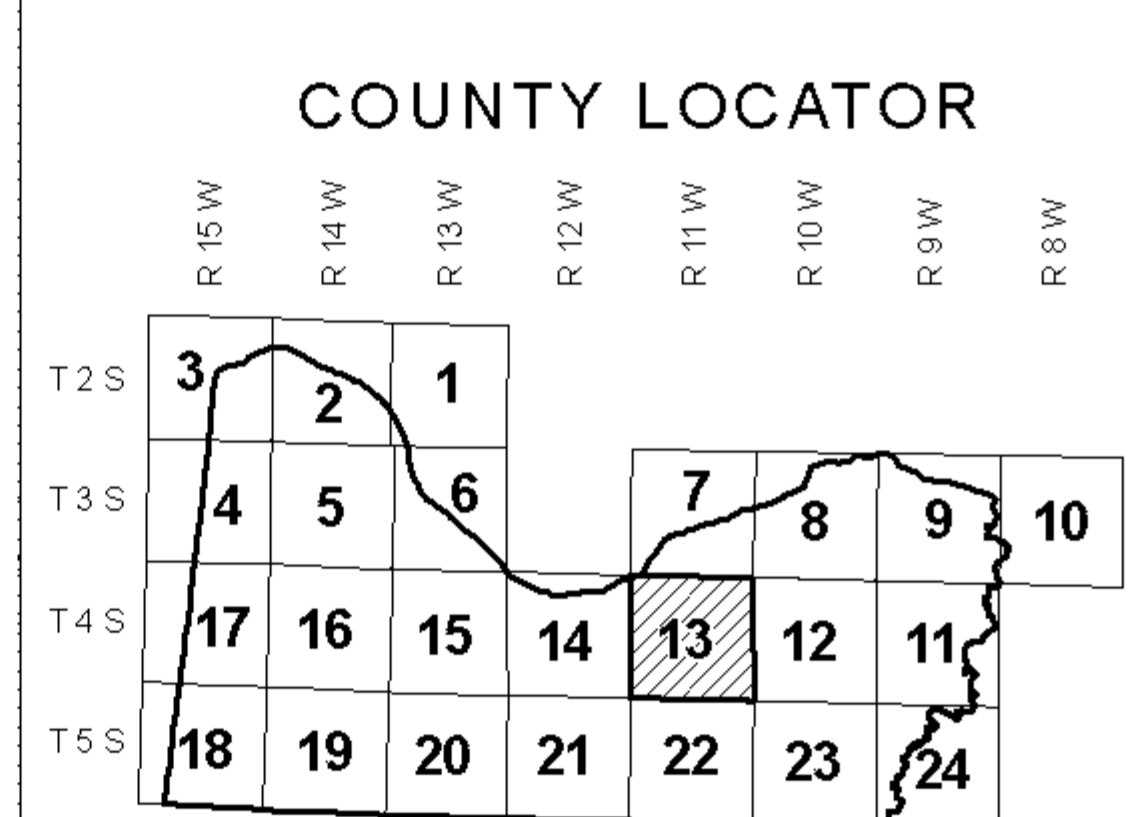
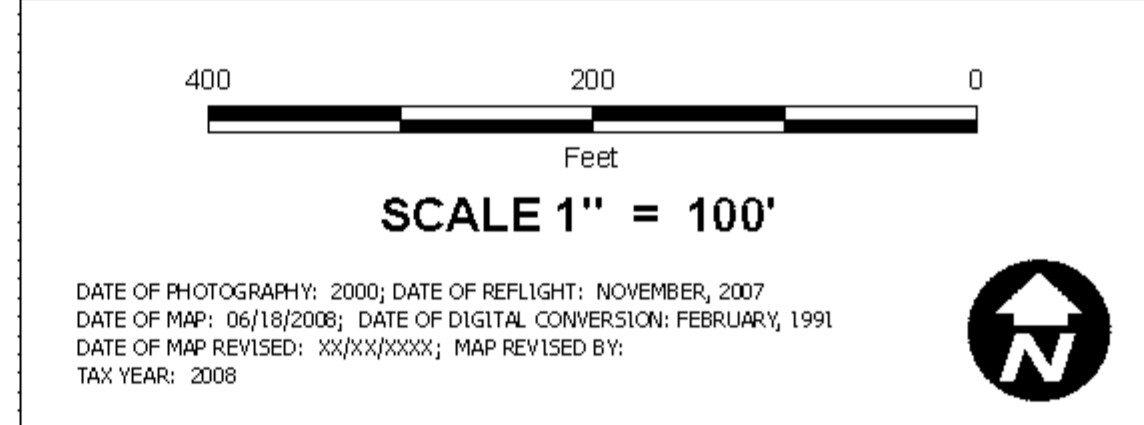


DIGITAL OWNERSHIP MAP
COUNTY OF COLBERT
 PREPARED UNDER THE JOINT DIRECTION
 OF THE
STATE OF ALABAMA
DEPARTMENT OF REVENUE
 AD VALOREM TAX DIVISION

Bill Thompson
 Revenue Commissioner



LEGEND

COUNTY LINE	-----	AREA (FROM DEED)	10.5 Ac.
CITY LIMIT LINE	-----	AREA (CALCULATED)	10.5 AC(0)
EASEMENT LINE	-----	DIMENSION (FROM DEED)	44
TOWNSHIP LINE	-----	DIMENSION (SCALED)	664
SECTION LINE	-----	INTERSTATE HIGHWAY	2
PROPERTY LINE	-----	U.S. HIGHWAY	20
SUBDIVISION LINE	-----	STATE HIGHWAY	12
ROAD RAY	-----	COUNTY HIGHWAY	10
ROAD TRAVEL PATH	-----	COUNTY HIGHWAY 911 NUMBERING	10
PRIVATE ROAD OR TRAIL	-----	ROADS OR STREETS	BY NAME
RAILROAD RAY	-----	PARCEL NUMBER	15 15.001
WATER	-----	SUB LOT NUMBER	29
LAND HOOK	-----	MAP BLOCK NUMBER	15.001
ORIGINAL SUB LOT LINE	-----	MAP BLOCK LIMIT (POWER)	15.001
MAJOR TRANSMISSION LINE	-----	MAP BLOCK LIMIT (GAS OR OIL)	15.001
CONFLICT	-----	MAP BLOCK TICK	15.001
CHURCHES, SCHOOLS, CEMETERY, AMP ORTS, ETC.	BY NAME	SUB. BLOCK NUMBER	15.001
TVA MARKER SYMBOLS	-----	SECTION CORNERS	2 1 11 12
		STATE PLANE COORDINATES	1428000 2278000

REVISIONS

DATE	BY	CHANGES OR ADDITIONS

COUNTY LOCATOR **13** TOWNSHIP LOCATOR **01**
 TOWNSHIP **04** SOUTH, RANGE **11** WEST
20-13-01-02-2
 MAP NUMBER

MAPS TO BE USED FOR TAX PURPOSES ONLY - NOT TO BE USED FOR CONVEYANCE

