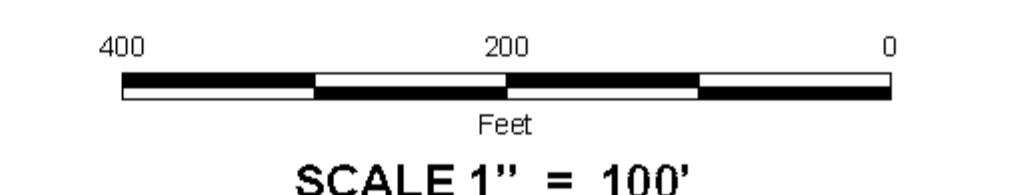


DIGITAL OWNERSHIP MAP
COUNTY OF COLBERT
 PREPARED UNDER THE JOINT DIRECTION
 OF THE
STATE OF ALABAMA
DEPARTMENT OF REVENUE
 AD VALOREM TAX DIVISION

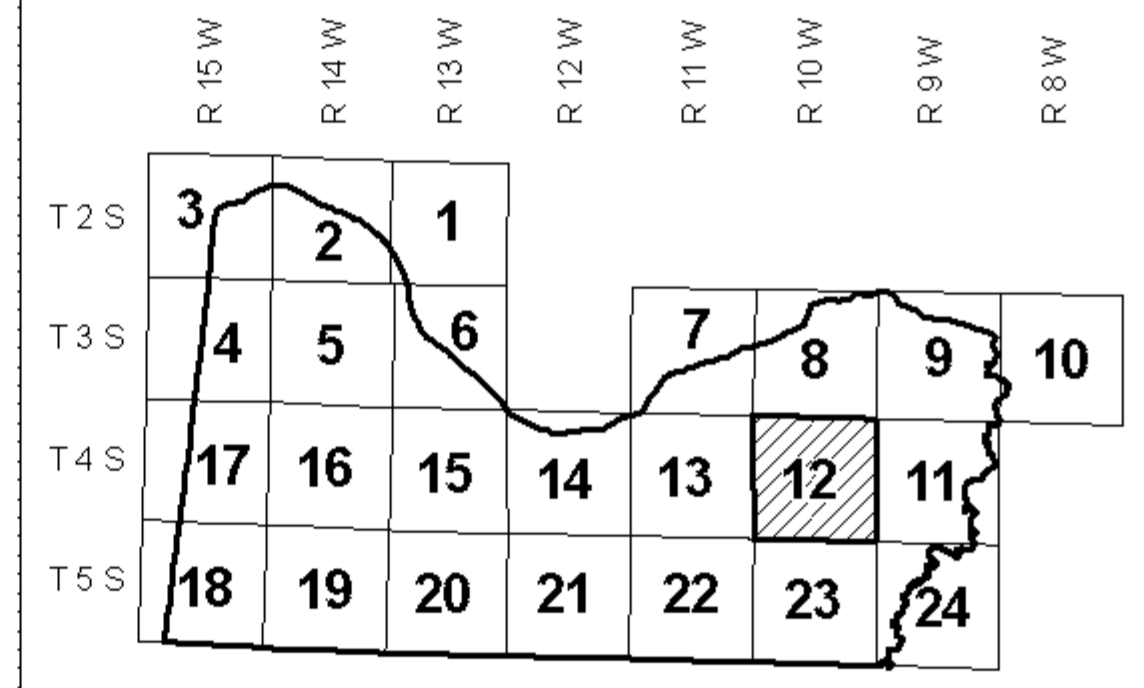
Bill Thompson
 Revenue Commissioner



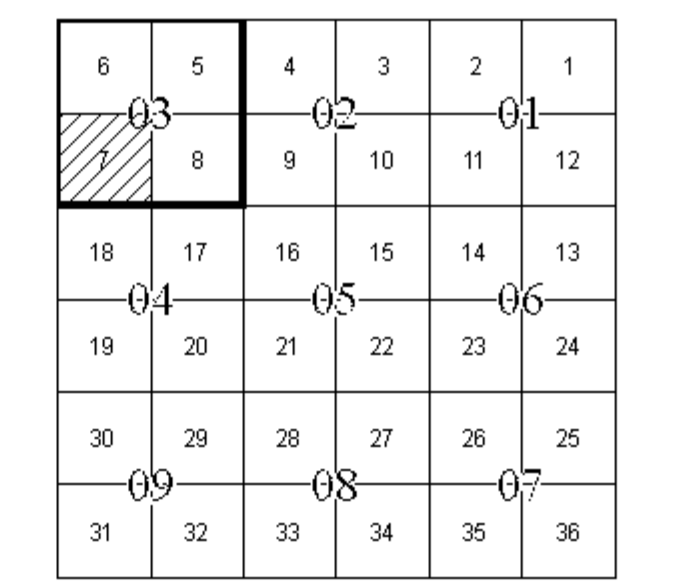
DATE OF PHOTOGRAPHY: 2000; DATE OF REVISION: NOVEMBER, 2007
 DATE OF MAP: 06/18/2008; DATE OF DIGITAL CONVERSION: FEBRUARY, 1991
 DATE OF MAP REVISION: 10/20/2008; MAP REVISION BY:
 TAX YEAR: 2008



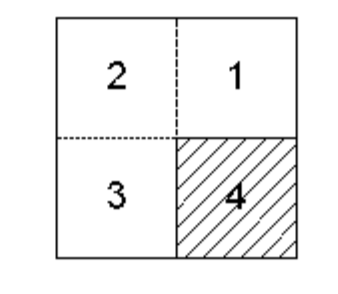
COUNTY LOCATOR



TOWNSHIP LOCATOR
 INDEX TO 1" = 400' & 1" = 200' MAPPING



SUB - SHEET INDEX



LEGEND

COUNTY LINE	—	AREA (FROM DEED)	10.5 Ac.
CITY LIMIT LINE	- - - - -	AREA (CALCULATED)	10.5 AC(C)
EASEMENT LINE	—	DIMENSION (FROM DEED)	44
TOWNSHIP LINE	—	DIMENSION (SCALED)	664
SECTION LINE	—	INTERSTATE HIGHWAY	15
PROPERTY LINE	—	U.S. HIGHWAY	20
SUBDIVISION LINE	—	STATE HIGHWAY	16
ROAD R/W	—	COUNTY HIGHWAY	18
ROAD TRAVEL PATH	—	COUNTY HIGHWAY 911 NUMBERING	19
PRIVATE ROAD OR TRAIL	—	ROADS OR STREETS BY NAME	21
RAILROAD R/W	—	PARCEL NUMBER	15 15.001
WATER	—	SUB LOT NUMBER	29
LAND HOOK	—	MAP BLOCK NUMBER	2000000
ORIGINAL SUB LOT LINE	—	MAP BLOCK LIMIT	2000000
MAJOR TRANSMISSION LINES (GAS OR OIL)	—	MAP BLOCK TICK	2000000
CONFLICT	—	SUB. BLOCK NUMBER	2000000
CHURCHES, SCHOOLS, CEMETERY, CAMP GRTS, ETC.	—	SECTION CORNERS	2 1 11 12
TVA MARKER SYMBOLS	—	STATE PLANE COORDINATES	1428000

REVISIONS

DATE	BY	CHANGES OR ADDITIONS

COUNTY LOCATOR **12** TOWNSHIP LOCATOR **03**
 TOWNSHIP **04** SOUTH, RANGE **10** WEST
20-12-03-07-4
 MAP NUMBER

MAPS TO BE USED FOR TAX PURPOSES ONLY - NOT TO BE USED FOR CONVEYANCE

