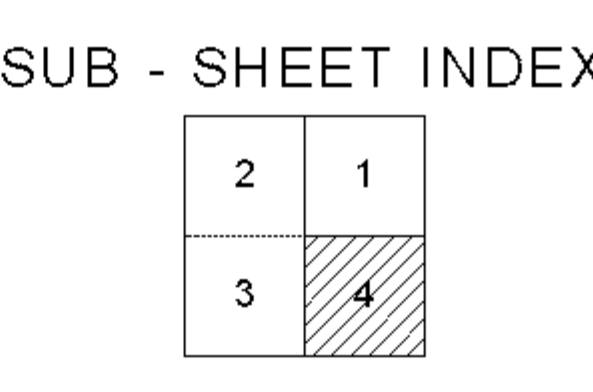
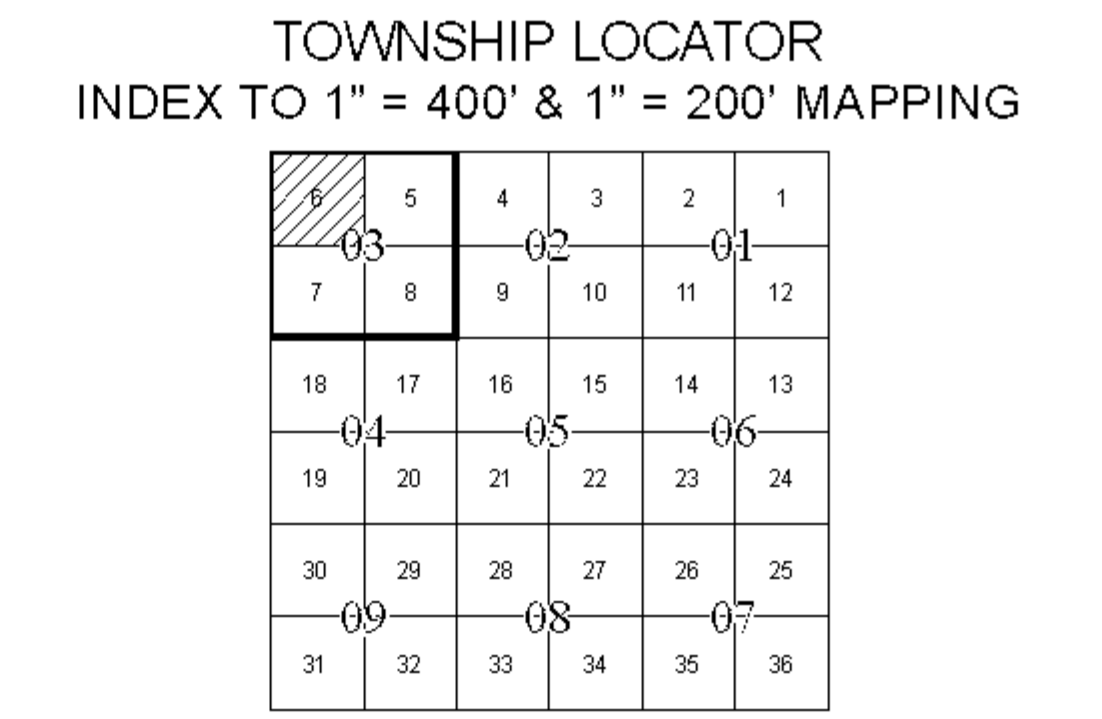
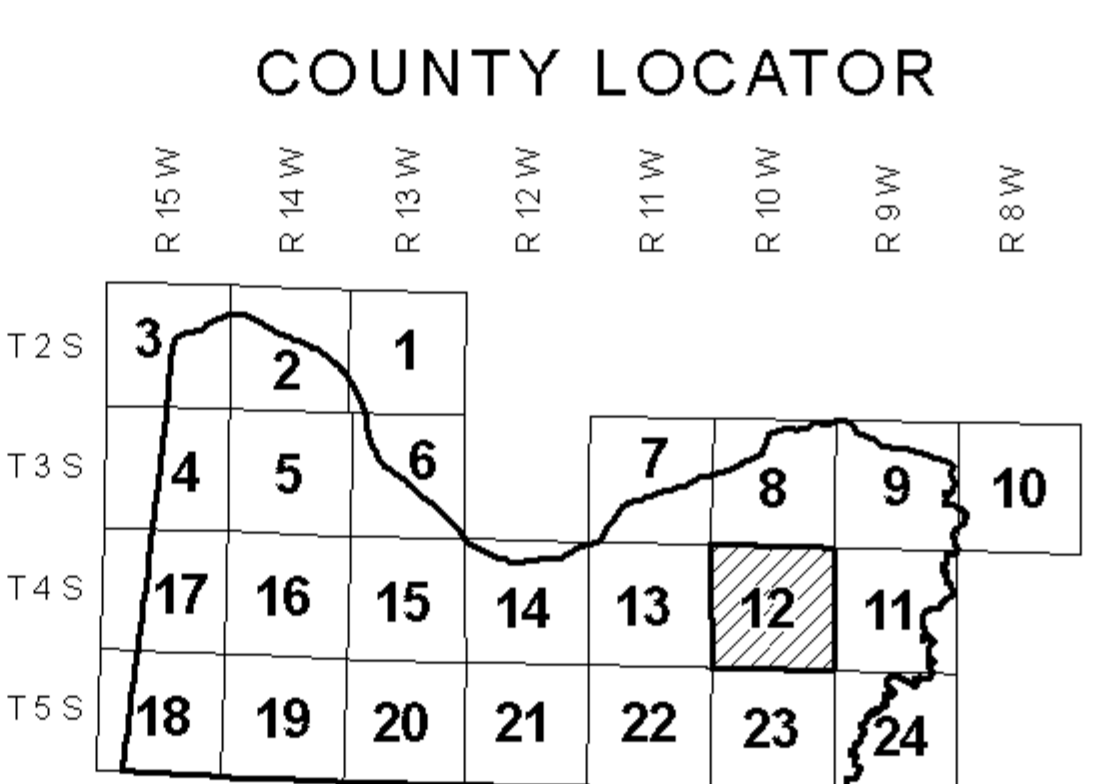
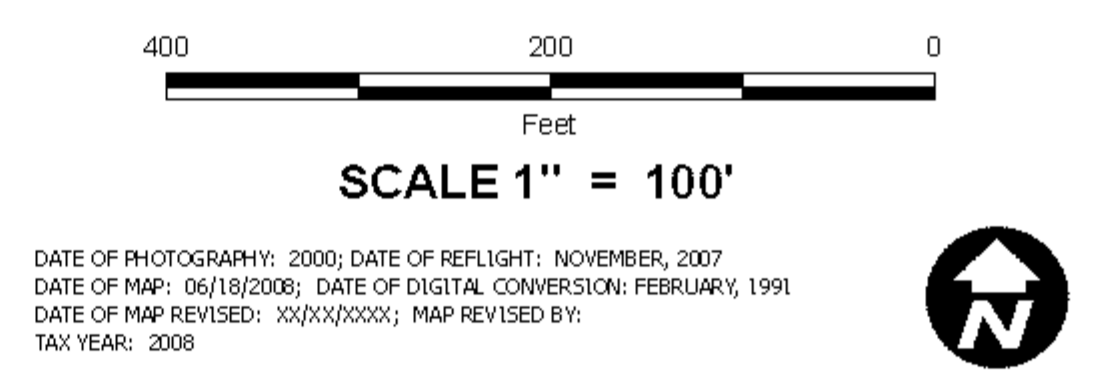


DIGITAL OWNERSHIP MAP
COUNTY OF COLBERT
 PREPARED UNDER THE JOINT DIRECTION
 OF THE
STATE OF ALABAMA
DEPARTMENT OF REVENUE
 AD VALOREM TAX DIVISION

Bill Thompson
 Revenue Commissioner



LEGEND

COUNTY LINE	—	AREA (FROM DEED)	10.5 Ac.
CITY LIMIT LINE	- - - - -	AREA (CALCULATED)	10.5 AC(C)
EASEMENT LINE	—	DIMENSION (FROM DEED)	44
TOWNSHIP LINE	—	DIMENSION (SCALED)	664
SECTION LINE	—	INTERSTATE HIGHWAY	215
PROPERTY LINE	—	U.S. HIGHWAY	215
SUBDIVISION LINE	—	STATE HIGHWAY	215
ROAD RAY	—	COUNTY HIGHWAY	215
ROAD TRAVEL PATH	—	COUNTY HIGHWAY	215
PRIVATE ROAD OR TRAIL	—	COUNTY HIGHWAY	215
RAILROAD RAY	—	COUNTY HIGHWAY	215
WATER	—	ROADS OR STREETS	BY NAME
LAND HOOK	—	PARCEL NUMBER	15 15.001
ORIGINAL SUB LOT LINE	—	SUB LOT NUMBER	29
MAJOR TRANSMISSION LINES (POWER)	—	MAP BLOCK NUMBER	215
MAJOR TRANSMISSION LINES (GAS OR OIL)	—	MAP BLOCK LIMIT	215
CONFLICT	—	MAP BLOCK TICK	215
CHURCHES, SCHOOLS, CEMETERY, CAMP GROUND, ETC.	—	SUB. BLOCK NUMBER	215
TVA MARKER SYMBOLS	—	SECTION CORNERS	2 1 11 12
		STATE PLANE COORDINATES	2278000

REVISIONS

DATE	BY	CHANGES OR ADDITIONS

COUNTY LOCATOR **12** TOWNSHIP LOCATOR **03**
 TOWNSHIP **04** SOUTH, RANGE **10** WEST
20-12-03-06-4
 MAP NUMBER

MAPS TO BE USED FOR TAX PURPOSES ONLY - NOT TO BE USED FOR CONVEYANCE