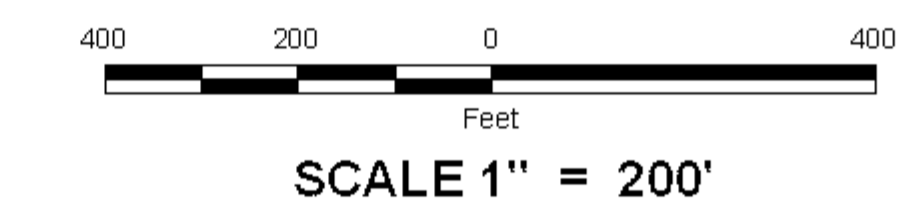


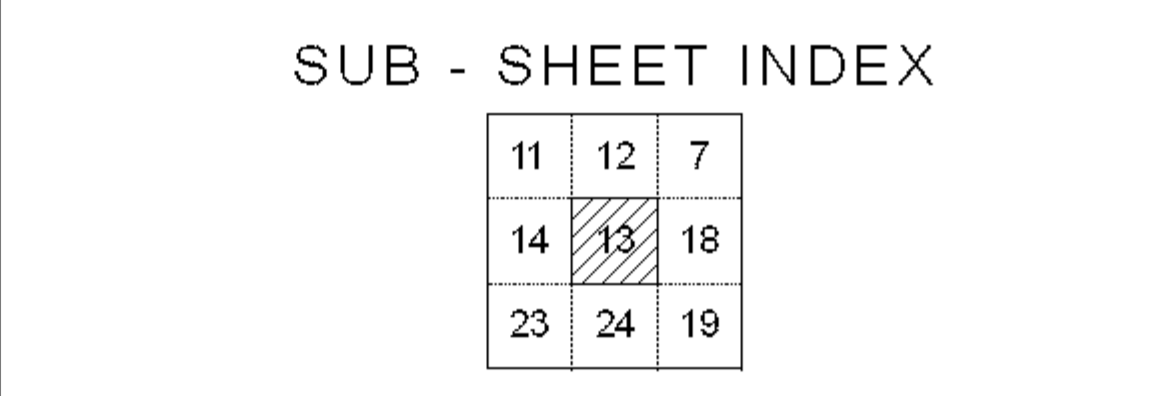
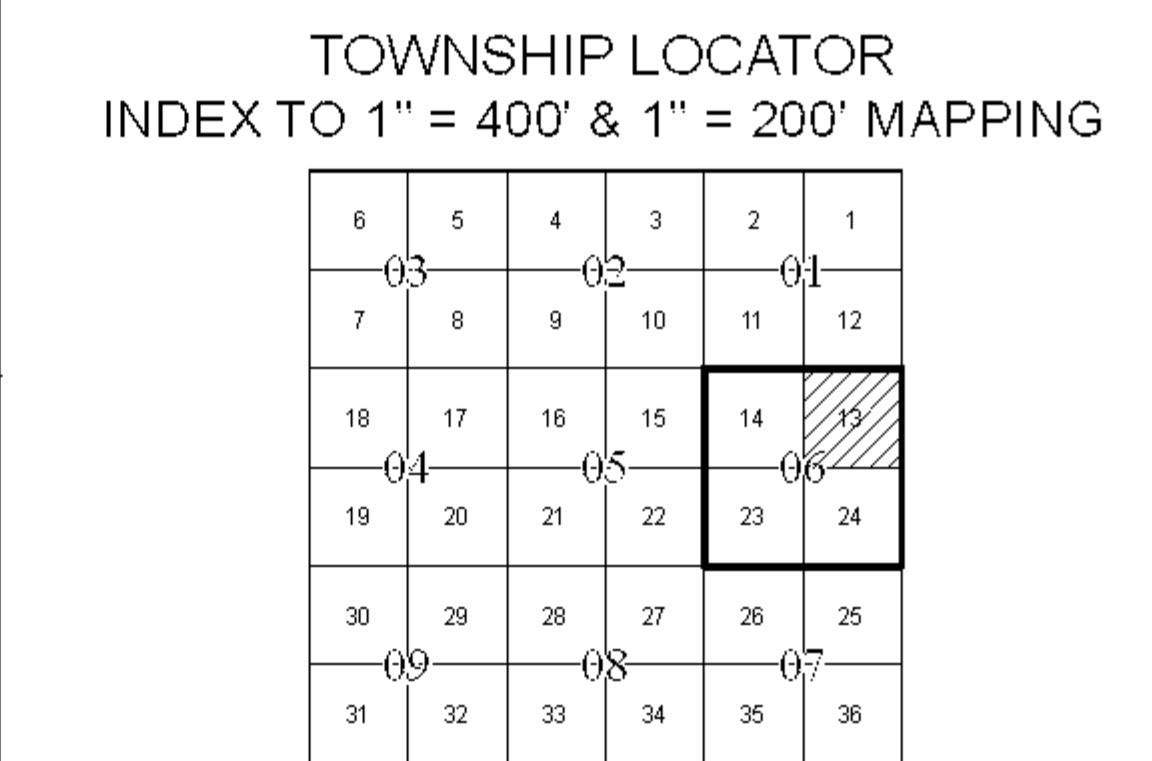
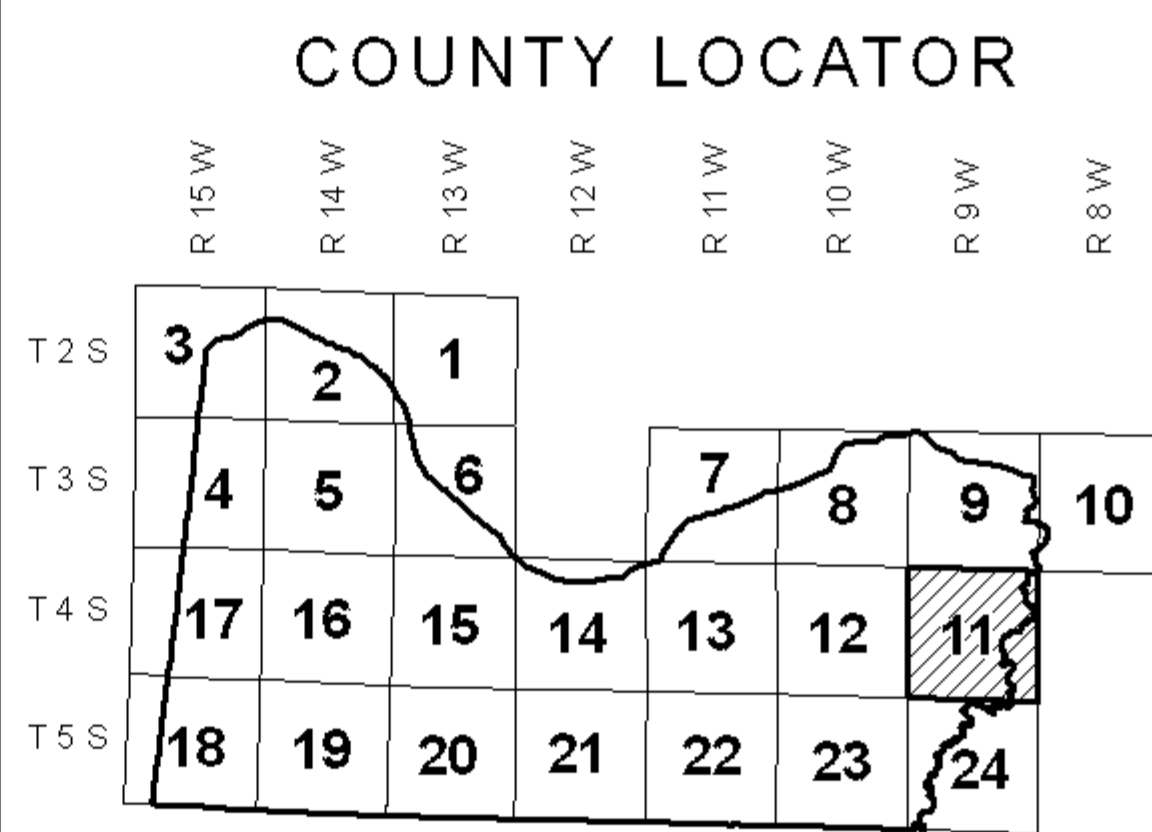


DIGITAL OWNERSHIP MAP
COUNTY OF COLBERT
 PREPARED UNDER THE JOINT DIRECTION
 OF THE
STATE OF ALABAMA
DEPARTMENT OF REVENUE
 AD VALOREM TAX DIVISION

*
Bill Thompson
 Revenue Commissioner



DATE OF PHOTOGRAPHY: 2000; DATE OF REFLIGHT: NOVEMBER, 2007
 DATE OF MAP: 06/18/2008; DATE OF DIGITAL CONVERSION: FEBRUARY, 1991
 DATE OF MAP REVISION: 10/09/2008; MAP REVISION BY:
 TAX YEAR: 2008



LEGEND

COUNTY LINE	-----	AREA (FROM DEED)	10.5 Ac.
CITY LIMIT LINE	-----	AREA (CALCULATED)	10.5 Ac(0)
EASEMENT LINE	-----	DIMENSION (FROM DEED)	44
TOWNSHIP LINE	-----	DIMENSION (SCALED)	44
SECTION LINE	-----	INTERSTATE HIGHWAY	44
PROPERTY LINE	-----	U.S. HIGHWAY	44
SUBDIVISION LINE	-----	STATE HIGHWAY	44
ROAD R/W	-----	COUNTY HIGHWAY	44
ROAD TRAVEL PATH	-----	COUNTY HIGHWAY 911 NUMBERING	44
PRIVATE ROAD OR TRAIL	-----	ROADS OR STREETS	BY NAME
RAILROAD R/W	-----	PARCEL NUMBER	15 15.001
WATER	-----	SUB LOT NUMBER	29
LAND HOOK	-----	MAP BLOCK NUMBER	06
ORIGINAL SUB LOT LINE	-----	MAP BLOCK LIMIT	06
MAJOR TRANSMISSION LINES (POWER)	-----	MAP BLOCK LIMIT	06
MAJOR TRANSMISSION LINES (GAS OR OIL)	-----	MAP BLOCK TICK	06
CONFLICT	-----	MAP BLOCK TICK	06
		SUB. BLOCK NUMBER	11
CHURCHES, SCHOOLS, CEMETERY, AIRPORTS, ETC.	-----	BY NAME	SECTION CORNERS
			11 12
TVA MARKER SYMBOLS	-----	STATE PLANE COORDINATES	1424100
			2278000

REVISIONS

DATE	BY	CHANGES OR ADDITIONS

COUNTY LOCATOR **11** TOWNSHIP LOCATOR **06**
 TOWNSHIP **04** SOUTH, RANGE **09** WEST
20-11-06-13
 MAP NUMBER

MAPS TO BE USED FOR TAX PURPOSES ONLY - NOT TO BE USED FOR CONVEYANCE