

DIGITAL OWNERSHIP MAP  
**COUNTY OF COLBERT**  
 PREPARED UNDER THE JOINT DIRECTION  
 OF THE  
**STATE OF ALABAMA**  
**DEPARTMENT OF REVENUE**  
 AD VALOREM TAX DIVISION

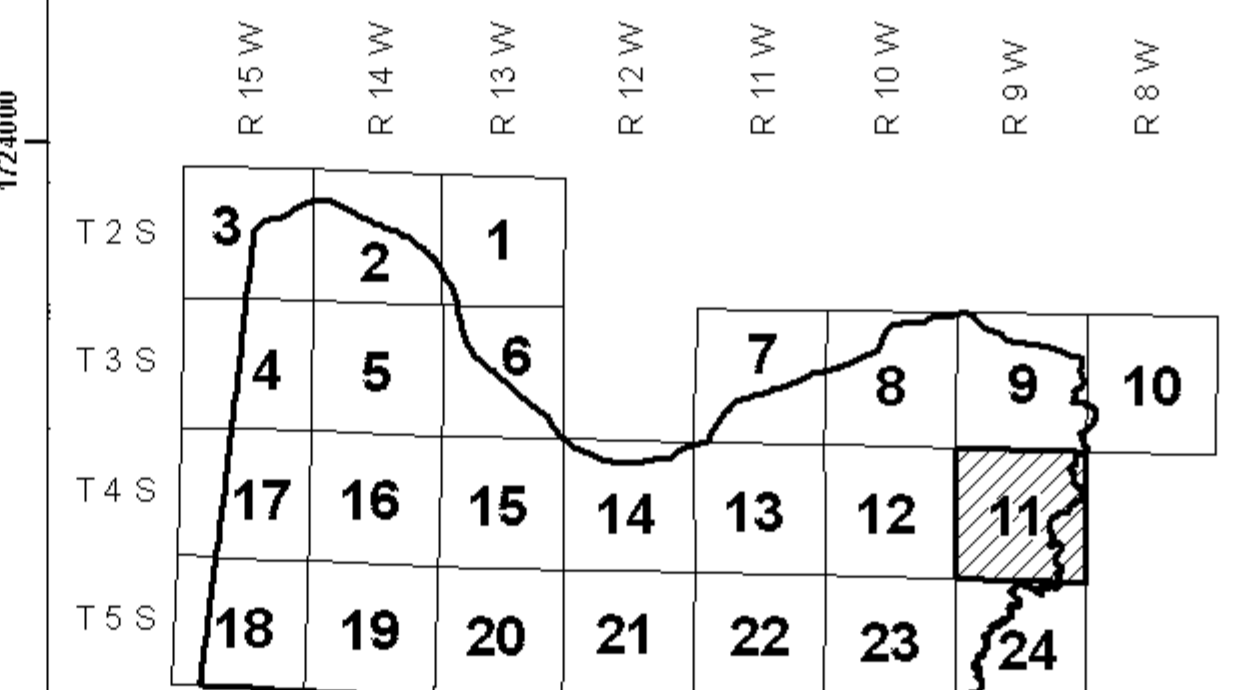
**Bill Thompson**  
 Revenue Commissioner

400 200 0 400  
 Feet  
**SCALE 1" = 200'**

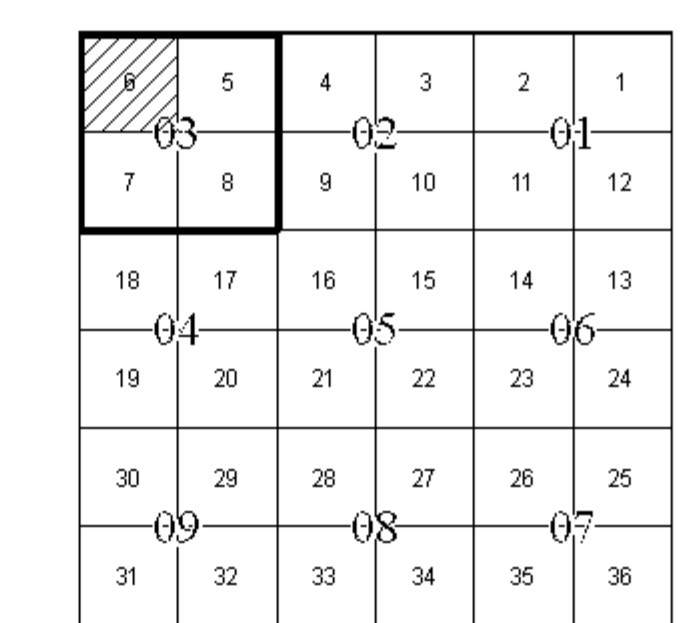
DATE OF PHOTOGRAPHY: 2000; DATE OF REFSIGHT: NOVEMBER, 2007  
 DATE OF MAP: 06/18/2008; DATE OF DIGITAL CONVERSION: FEBRUARY, 1991  
 DATE OF MAP REVISIONS: 10/09/2008; MAP REVISION BY:  
 TAX YEAR: 2008



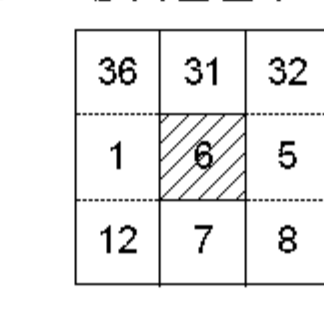
**COUNTY LOCATOR**



**TOWNSHIP LOCATOR**  
 INDEX TO 1" = 400' & 1" = 200' MAPPING



**SUB - SHEET INDEX**



**LEGEND**

COUNTY LINE	AREA (FROM DEED)	10.5 Ac.
CITY LIMIT LINE	AREA (CALCULATED)	10.5 Ac(c)
EASEMENT LINE	DIMENSION (FROM DEED)	44
TOWNSHIP LINE	DIMENSION (SCALED)	44
SECTION LINE	INTERSTATE HIGHWAY	10
PROPERTY LINE	U.S. HIGHWAY	20
SUBDIVISION LINE	STATE HIGHWAY	20
ROAD R/W	COUNTY HIGHWAY	20
ROAD TRAVEL PATH	COUNTY HIGHWAY 911 NUMBERING	20
PRIVATE ROAD OR TRAIL	COUNTY HIGHWAY 911 NUMBERING	20
RAILROAD R/W	ROADS OR STREETS BY NAME	15 15.001
WATER	PARCEL NUMBER	29
LAND HOOK	SUB LOT NUMBER	29
ORIGINAL SUB LOT LINE	MAP BLOCK NUMBER	29
MAJOR TRANSMISSION LINES (POWER)	MAP BLOCK LIMIT	29
MAJOR TRANSMISSION LINES (GAS OR OIL)	MAP BLOCK CHECK	29
CONFLICT	MAP OFFICE	29
CHURCHES, SCHOOLS, CEMETERY, AIRPORTS, ETC.	SUB. BLOCK NUMBER	29
	BY NAME	2 1 1
	SECTION CORNERS	11 12
	TVA MARKER SYMBOLS	1424100
	STATE PLANE COORDINATES	2278000

**REVISIONS**

DATE	BY	CHANGES OR ADDITIONS

COUNTY LOCATOR **11** TOWNSHIP LOCATOR **03**  
 TOWNSHIP **04** SOUTH, RANGE **09** WEST  
**20-11-03-06**  
 MAP NUMBER  
 MAPS TO BE USED FOR TAX PURPOSES ONLY - NOT TO BE USED FOR CONVEYANCE

