

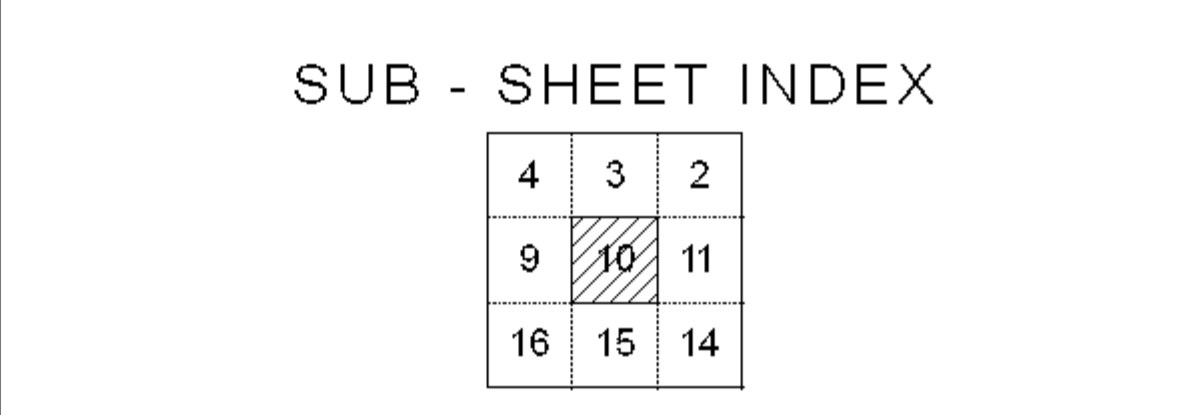
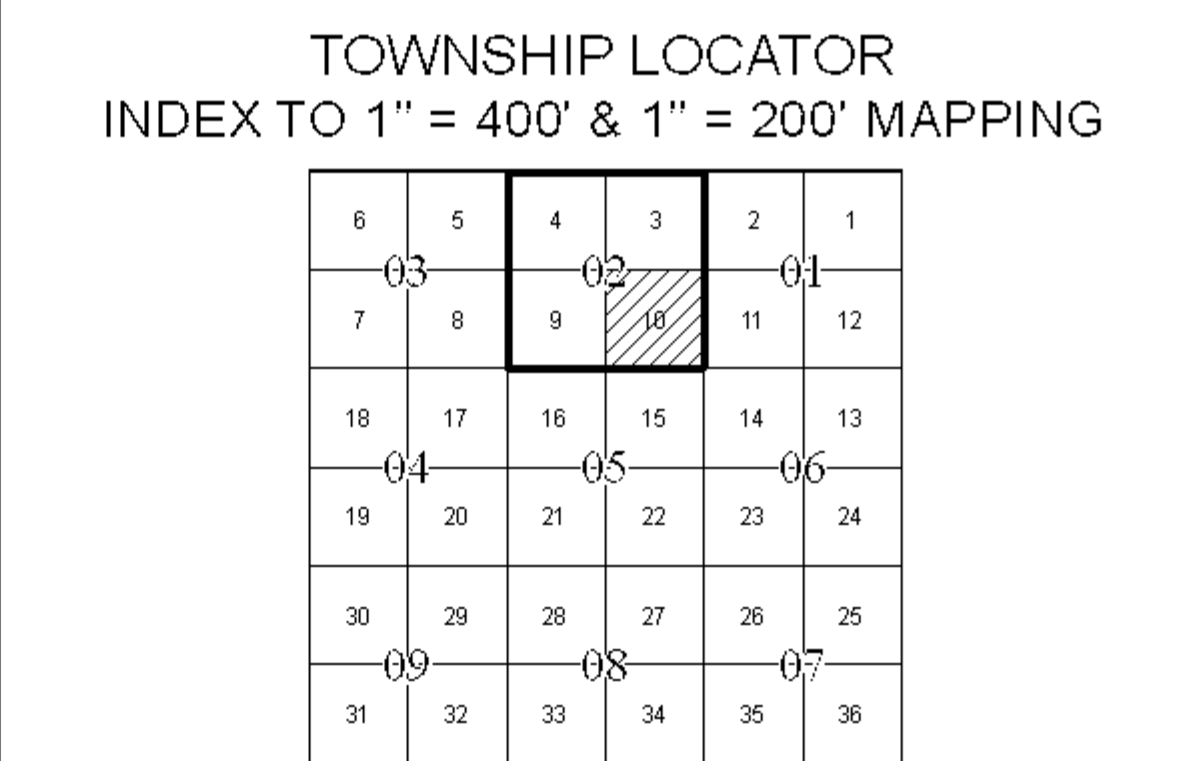
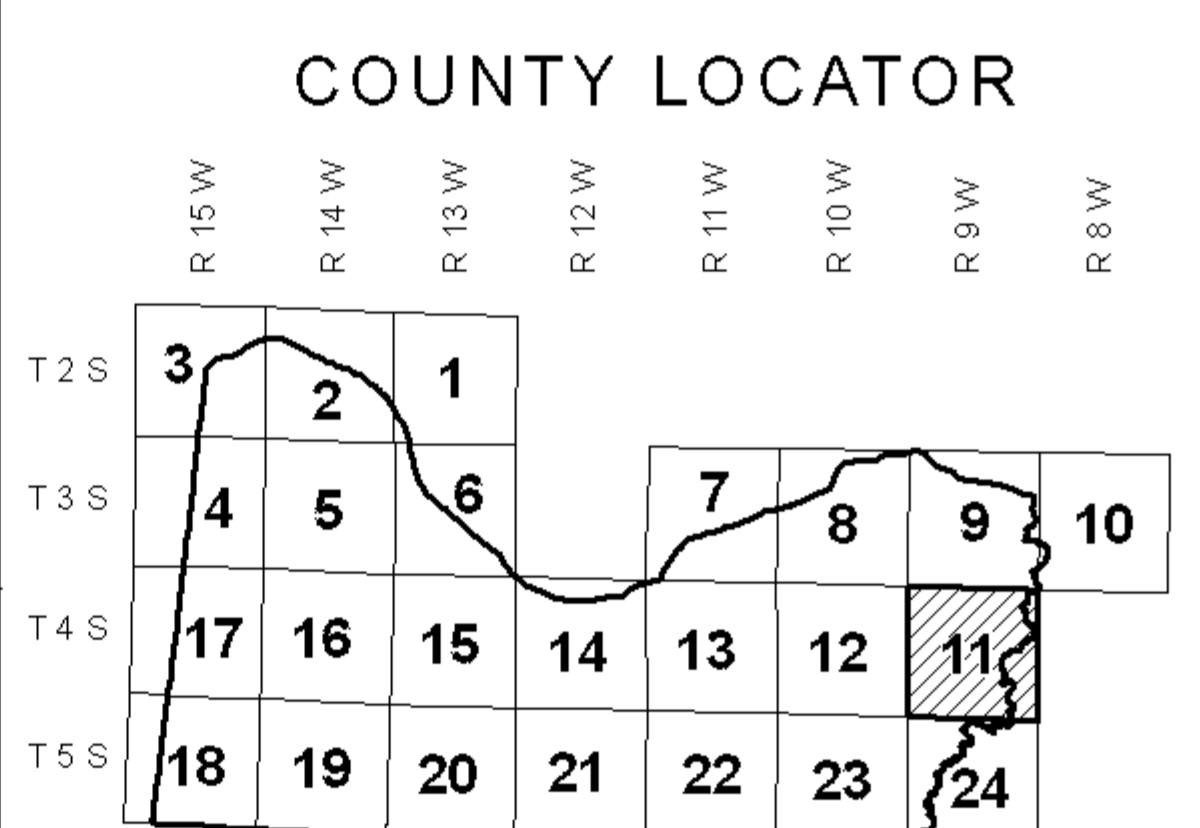


DIGITAL OWNERSHIP MAP
COUNTY OF COLBERT
 PREPARED UNDER THE JOINT DIRECTION
 OF THE
STATE OF ALABAMA
DEPARTMENT OF REVENUE
 AD VALOREM TAX DIVISION

Bill Thompson
 Revenue Commissioner



DATE OF PHOTOGRAPHY: 2000; DATE OF REFLIGHT: NOVEMBER, 2007
 DATE OF MAP: 06/18/2008; DATE OF DIGITAL CONVERSION: FEBRUARY, 1991
 DATE OF MAP REVISION: 10/09/2008; MAP REVISION BY:
 TAX YEAR: 2008



LEGEND

COUNTY LINE	-----	AREA (FROM DEED)	10.5 Ac.
CITY LIMIT LINE	-----	AREA (CALCULATED)	10.5 Ac(±)
EASEMENT LINE	-----	DIMENSION (FROM DEED)	±±
TOWNSHIP LINE	-----	DIMENSION (SCALED)	±±±
SECTION LINE	-----	INTERSTATE HIGHWAY	Ⓢ
PROPERTY LINE	-----	U.S. HIGHWAY	Ⓢ
SUBDIVISION LINE	-----	STATE HIGHWAY	Ⓢ
ROAD R/W	-----	COUNTY HIGHWAY	Ⓢ
ROAD TRAVEL PATH	-----	COUNTY HIGHWAY 911 NUMBERING	Ⓢ
PRIVATE ROAD OR TRAIL	-----	ROADS OR STREETS	BY NAME
RAILROAD R/W	-----	PARCEL NUMBER	15 15.001
WATER	-----	SUB LOT NUMBER	29
LAND HOOK	-----	MAP BLOCK NUMBER	02
ORIGINAL SUB LOT LINE	-----	MAP BLOCK LIMIT	-----
MAJOR TRANSMISSION LINES (POWER)	-----	MAP BLOCK TACK (MAP BLOCKS)	-----
MAJOR TRANSMISSION LINES (GAS OR OIL)	-----	SUB BLOCK NUMBER	2 1
CONFLICT	-----	SECTION CORNERS	11 12
CHURCHES, SCHOOLS, CEMETERY, AIRPORTS, ETC.	-----	BY NAME	-----
TVA MARKER SYMBOLS	-----	STATE PLANE COORDINATES	-----

REVISIONS

DATE	BY	CHANGES OR ADDITIONS

COUNTY LOCATOR 11 TOWNSHIP LOCATOR 02
TOWNSHIP 04 SOUTH, RANGE 09 WEST
20-11-02-10
 MAP NUMBER

MAPS TO BE USED FOR TAX PURPOSES ONLY - NOT TO BE USED FOR CONVEYANCE