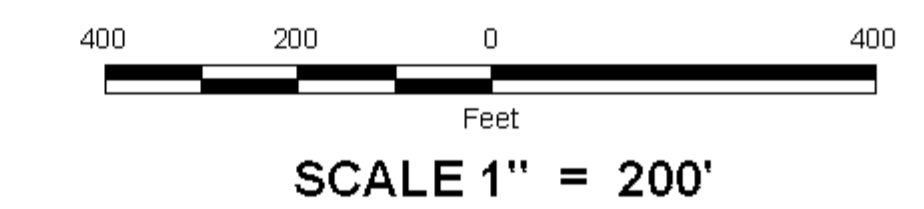


DIGITAL OWNERSHIP MAP  
**COUNTY OF COLBERT**  
 PREPARED UNDER THE JOINT DIRECTION  
 OF THE  
**STATE OF ALABAMA**  
**DEPARTMENT OF REVENUE**  
 AD VALOREM TAX DIVISION

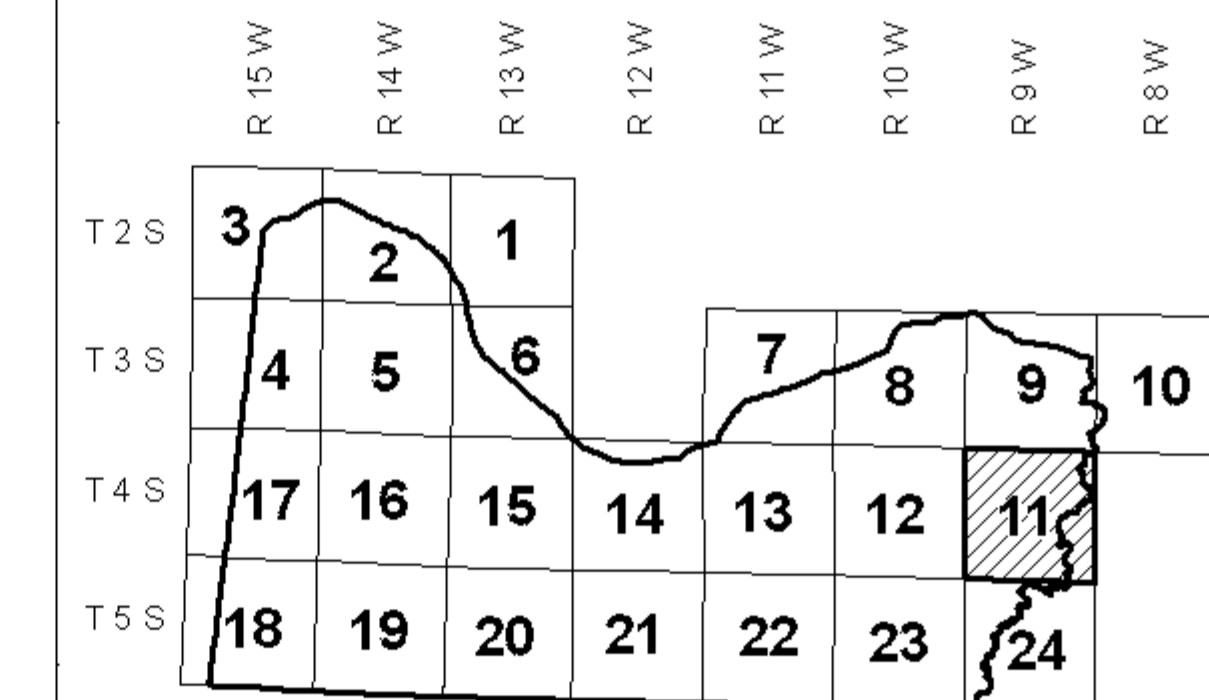
**Bill Thompson**  
 Revenue Commissioner



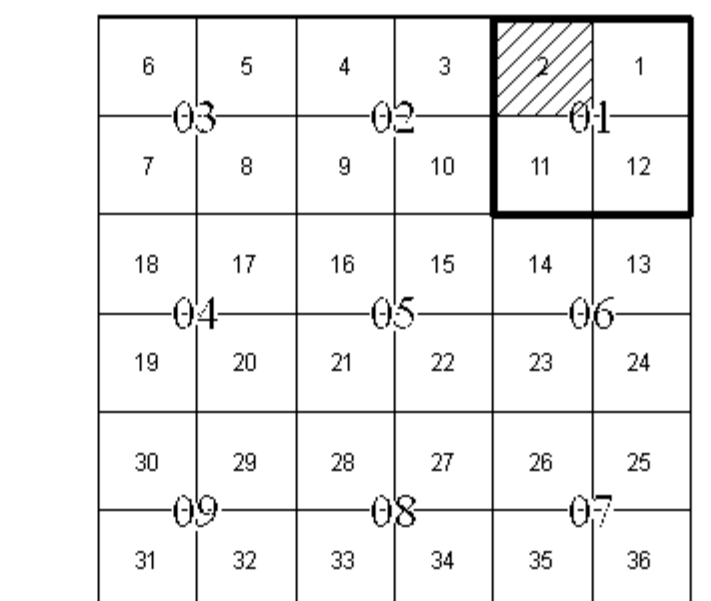
DATE OF PHOTOGRAPHY: 2000; DATE OF REFLIGHT: NOVEMBER, 2007  
 DATE OF MAP: 06/18/2008; DATE OF DIGITAL CONVERSION: FEBRUARY, 1991  
 DATE OF MAP REVISION: 10/09/2008; MAP REVISION BY:  
 TAX YEAR: 2008



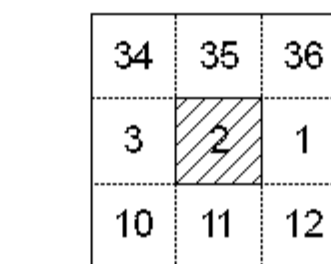
**COUNTY LOCATOR**



**TOWNSHIP LOCATOR**  
 INDEX TO 1" = 400' & 1" = 200' MAPPING



**SUB - SHEET INDEX**



**LEGEND**

COUNTY LINE	AREA (FROM DEED)	10.5 Ac.
CITY LIMIT LINE	AREA (CALCULATED)	10.5 Ac(0)
EASEMENT LINE	DIMENSION (FROM DEED)	44
TOWNSHIP LINE	DIMENSION (SCALED)	44
SECTION LINE	INTERSTATE HIGHWAY	44
PROPERTY LINE	U.S. HIGHWAY	44
SUBDIVISION LINE	STATE HIGHWAY	44
ROAD R/W	COUNTY HIGHWAY	44
ROAD TRAVEL PATH	COUNTY HIGHWAY 911 NUMBERING	44
PRIVATE ROAD OR TRAIL	ROADS OR STREETS BY NAME	44
RAILROAD R/W	PARCEL NUMBER	15 15.001
WATER	SUB LOT NUMBER	29
LAND HOOK	MAP BLOCK NUMBER	29
ORIGINAL SUB LOT LINE	MAP BLOCK LIMIT	29
MAJOR TRANSMISSION LINES (POWER)	MAP BLOCK LIMIT (GAS OR OIL)	29
MAJOR TRANSMISSION LINES (GAS OR OIL)	MAP BLOCK TACK (MAP BLOCKS)	29
CONFLICT	SUB BLOCK NUMBER	29
CHURCHES, SCHOOLS, CEMETERY, AIRPORTS, ETC.	BY NAME	29
	SECTION CORNERS	29
	TVA MARKER SYMBOLS	29
	STATE PLANE COORDINATES	29

**REVISIONS**

DATE	BY	CHANGES OR ADDITIONS

COUNTY LOCATOR **11** TOWNSHIP LOCATOR **01**  
 TOWNSHIP **04** SOUTH, RANGE **09** WEST

**20-11-01-02**  
 MAP NUMBER

MAPS TO BE USED FOR TAX PURPOSES ONLY - NOT TO BE USED FOR CONVEYANCE

