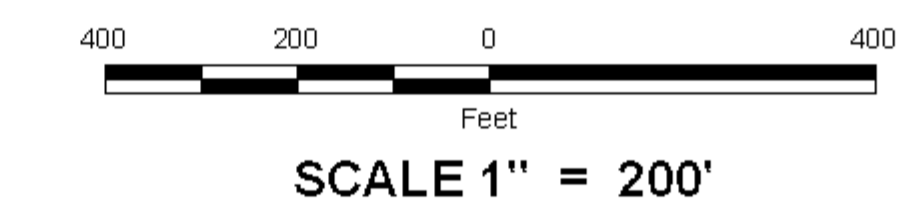
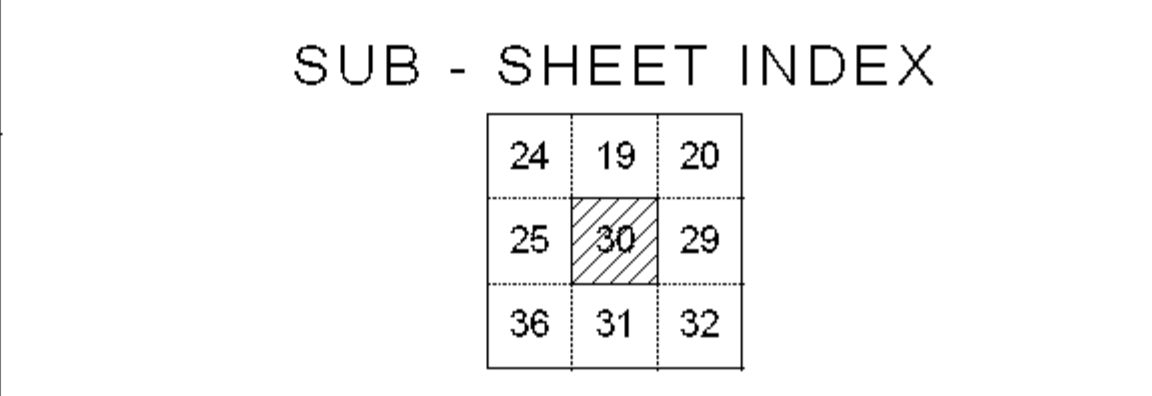
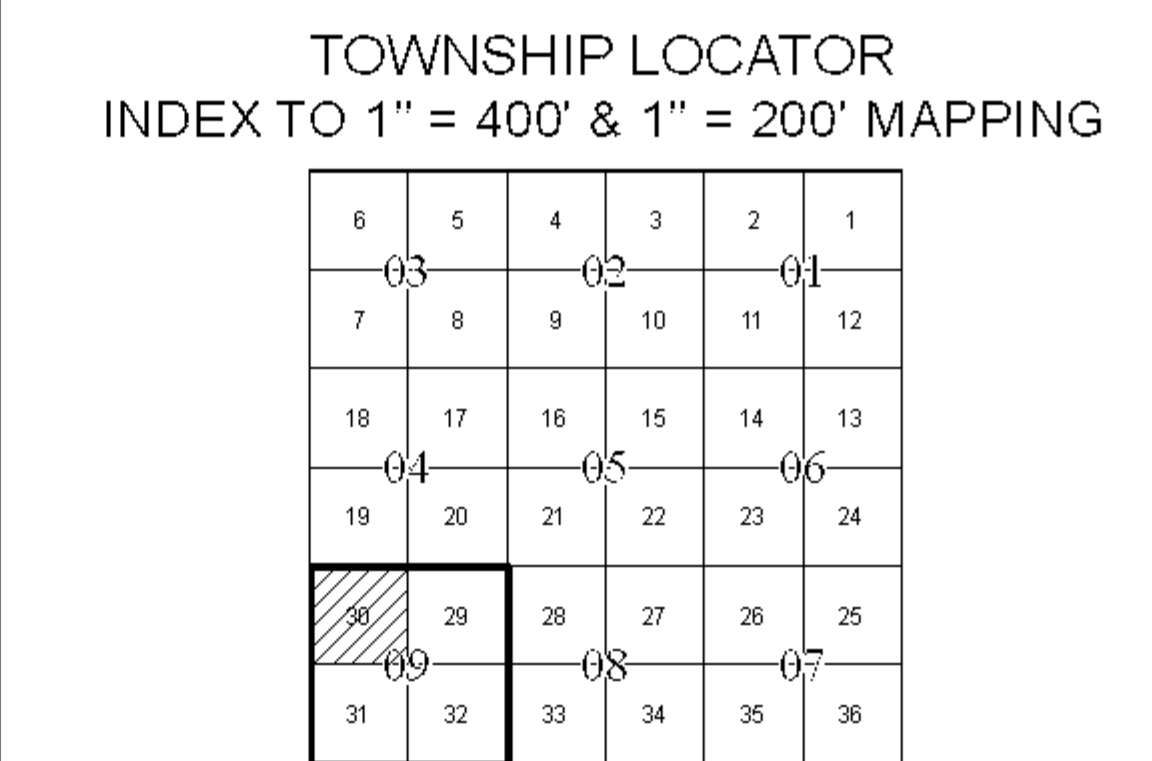
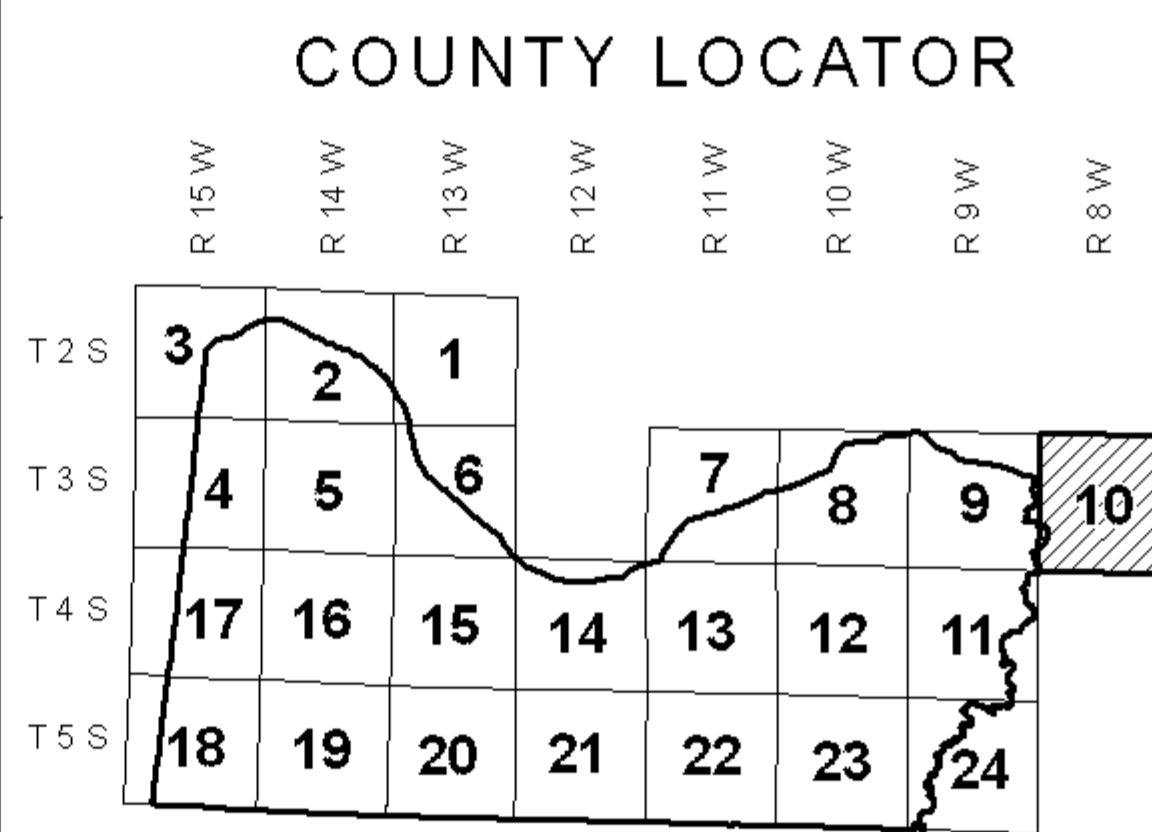




DIGITAL OWNERSHIP MAP
COUNTY OF COLBERT
 PREPARED UNDER THE JOINT DIRECTION
 OF THE
STATE OF ALABAMA
DEPARTMENT OF REVENUE
 AD VALOREM TAX DIVISION
 &
Bill Thompson
 Revenue Commissioner



DATE OF PHOTOGRAPHY: 2000; DATE OF REFSIGHT: NOVEMBER, 2007
 DATE OF MAP: 06/18/2008; DATE OF DIGITAL CONVERSION: FEBRUARY, 1991
 DATE OF MAP REVISION: 10/09/2008; MAP REVISION BY:
 TAX YEAR: 2008



LEGEND

COUNTY LINE	AREA (FROM DEED)	10.5 Ac.
CITY LIMIT LINE	AREA (CALCULATED)	10.5 Ac(±)
EASEMENT LINE	DIMENSION (FROM DEED)	±±
TOWNSHIP LINE	DIMENSION (SCALED)	±±±
SECTION LINE	INTERSTATE HIGHWAY	Ⓜ
PROPERTY LINE	U.S. HIGHWAY	Ⓢ
SUBDIVISION LINE	STATE HIGHWAY	Ⓡ
ROAD R/W	COUNTY HIGHWAY	Ⓡ
ROAD TRAVEL PATH	COUNTY HIGHWAY 911 NUMBERING	Ⓡ
PRIVATE ROAD OR TRAIL	ROADS OR STREETS BY NAME	Ⓡ
RAILROAD R/W	PARCEL NUMBER	15 15.001
WATER	SUB LOT NUMBER	29
LAND HOOK	MAP BLOCK NUMBER	09
ORIGINAL SUB LOT LINE	MAP BLOCK LIMIT	Ⓡ
MAJOR TRANSMISSION LINES (POWER)	MAP BLOCK LIMIT (GAS OR OIL)	Ⓡ
MAJOR TRANSMISSION LINES (GAS OR OIL)	MAP BLOCK TICK (CONFLICTS)	Ⓡ
CONFLICT	SUB. BLOCK NUMBER	1
CHURCHES, SCHOOLS, CEMETERY, AIRPORTS, ETC.	BY NAME	Ⓡ
	SECTION CORNERS	2 1 11 12
TVA MARKER SYMBOLS	STATE PLANE COORDINATES	1424100 2278000

REVISIONS

DATE	BY	CHANGES OR ADDITIONS

COUNTY LOCATOR **10** TOWNSHIP LOCATOR **09**
 TOWNSHIP **03** SOUTH, RANGE **08** WEST
20-10-09-30
 MAP NUMBER

MAPS TO BE USED FOR TAX PURPOSES ONLY - NOT TO BE USED FOR CONVEYANCE